Outer Dowsing Offshore Wind

Plans

2.8 Offshore Order Limits and Grid Coordinates Plan

Date: July 2024

Document Reference: 2.8
Pursuant to APFP Regulation: 5(2)(n)
Rev: 2.0

Company:	**Outer Dowsing Offshore Wind**			Asset:	**Whole Asset**	
Project:	**Whole Wind Farm**			Sub Project/Package:	Whole Asset	
Document Title or Description:	2.8 Offshore Order Limits and Grid Coordinates Plan					
Internal Document Number:	PP1-ODOW-DEV-CS-PLN-0019_02			3rd Party Doc No (If applicable):	N/A	
Rev No.	**Date**	**Status / Reason for Issue**	**Author**	**Checked by**	**Reviewed by**	**Approved by**
1.0	March 2024	DCO Application	Dalcour Maclaren	Shepherd & Wedderburn	Outer Dowsing	Outer Dowsing
2.0	July 2024	Response to Section 51 Advice	Dalcour Maclaren	Shepherd & Wedderburn	Outer Dowsing	Outer Dowsing

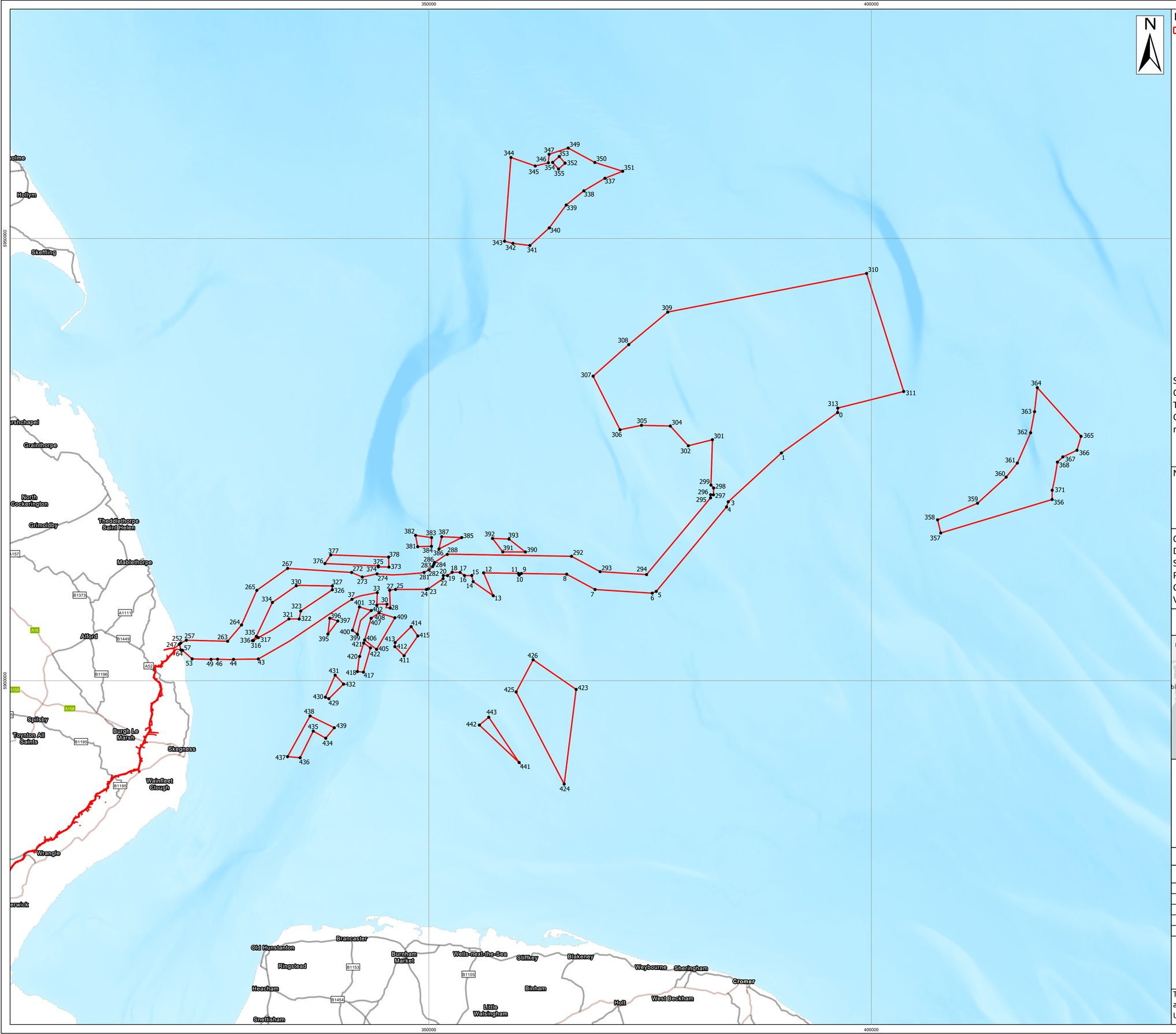

Legend

- Order Limits
- Offshore Boundary Node (Point)

Source:
Contains Esri UK, Esri, TomTom, Garmin, FAO, NOAA, USGS, Esri UK, Esri, TomTom, Garmin, Foursquare, METI/NASA, USGS.
Contains OS data @ Crown Copyright and database right 2022. All rights reserved.

Notes:

Status:
Pre-examination Update

Offshore Coordinate System
Datum: WGS 1984
Spheroid: WGS 1984
Projection: UTM Zone 31N
Central Meridian: 3 E
Vertical Reference: LAT (Lowest Astronomical Tide)

0 2 4 6 8 10 Nautical Miles

Scale: 1:200,000

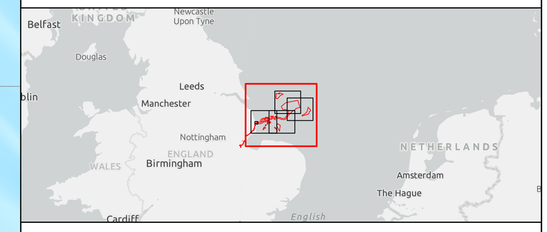

Outer Dowsing Offshore Wind
2.8 Offshore Order Limits and Grid Coordinates Plan V2
DCO Application

Drawing No: PP1-ODOW-DEV-CS-MAP-0008_02

Drawing: Overview Sheet | Page Size: A1

Rev No:	Date	Description	Drawn	Checked	Approved
1.0	March 2024	DCO Application Version	HM/RT	DM/ODOW	ODOW
2.0	July 2024	Response to Section 51 Advice	RT	DM/ODOW	ODOW

OUTER DOWSING OFFSHORE WIND

This document may only be used for the purpose for which it was commissioned and in accordance with the terms of engagement for that commission. Unauthorised use of this document in any form whatsoever is prohibited.

400000

5950000

N

310
311
313
0
1
301
302
299
298
296
297
295
3
4
364
363
362
365
366
367
368
361
360
371
359
356
358
357

Sheet 2

Sheet 3

400000

Legend

- Order Limits
- Offshore Boundary Node (Point)

Source:
Contains Esri UK, Esri, TomTom, Garmin, Foursquare, GeoTechnologies, Inc, METI/NASA, USGS, Esri UK, Esri, TomTom, Garmin, FAO, NOAA, USGS. Contains OS data @ Crown Copyright and database right 2022. All rights reserved.

Notes:	Status: Pre-examination Update

Offshore Coordinate System
Datum: WGS 1984
Spheroid: WGS 1984
Projection: UTM Zone 31N
Central Meridian: 3 E
Vertical Reference: LAT (Lowest Astronomical Tide)

0 0.5 1 1.5 2 2.5 Nautical Miles

Scale: 1:75,000

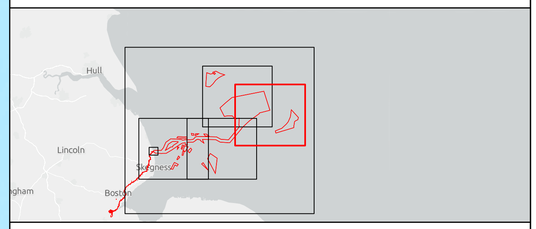

Outer Dowsing Offshore Wind
2.8 Offshore Order Limits and Grid Coordinates Plan V2
DCO Application

Drawing No: PP1-ODOW-DEV-CS-MAP-0008_02

Drawing: 1 of 5 | Page Size: A1

Rev No:	Date	Description	Drawn	Checked	Approved
1.0	March 2024	DCO Application Version	HM/RT	DM/ODOW	ODOW
2.0	July 2024	Response to Section 51 Advice	RT	DM/ODOW	ODOW

OUTER DOWSING OFFSHORE WIND

This document may only be used for the purpose for which it was commissioned and in accordance with the terms of engagement for that commission.
Unauthorised use of this document in any form whatsoever is prohibited.

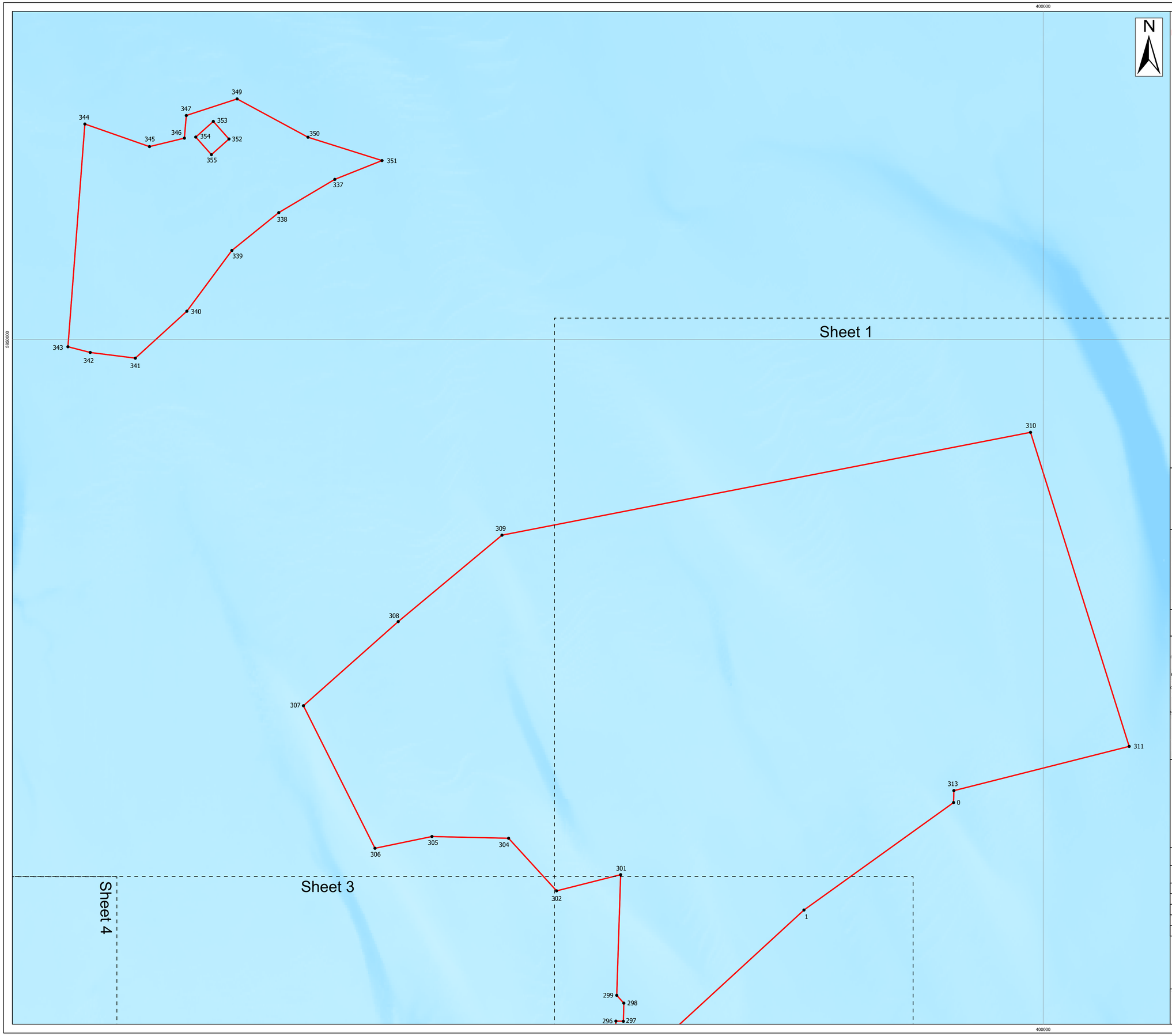

Legend

Order Limits

Offshore Boundary Node (Point)

Source:
Contains Esri UK, Esri, TomTom, Garmin, Foursquare, GeoTechnologies, Inc, METI/NASA, USGS, Esri UK, Esri, TomTom, Garmin, FAO, NOAA, USGS. Contains OS data @ Crown Copyright and database right 2022. All rights reserved.

Notes:	Status: Pre-examination Update

Offshore Coordinate System
Datum: WGS 1984
Spheroid: WGS 1984
Projection: UTM Zone 31N
Central Meridian: 3 E
Vertical Reference: LAT (Lowest Astronomical Tide)

0 0.5 1 1.5 2 2.5 Nautical Miles

Scale: 1:75,000

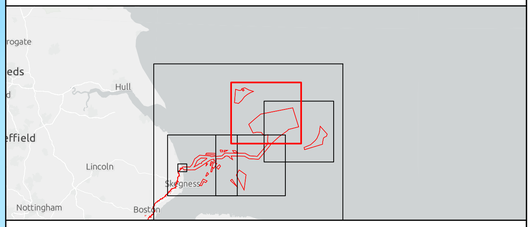

Outer Dowsing Offshore Wind
2.8 Offshore Order Limits and Grid Coordinates Plan V2
DCO Application

Drawing No: PP1-ODOW-DEV-CS-MAP-0008_02

Drawing: 2 of 5 | Page Size: A1

Rev No:	Date	Description	Drawn	Checked	Approved
1.0	March 2024	DCO Application Version	HM/RT	DM/ODOW	ODOW
2.0	July 2024	Response to Section 51 Advice	RT	DM/ODOW	ODOW

OUTER DOWSING OFFSHORE WIND

This document may only be used for the purpose for which it was commissioned and in accordance with the terms of engagement for that commission. Unauthorised use of this document in any form whatsoever is prohibited.

350000

5900000

Sheet 1

Sheet 2

Sheet 3

Sheet 4

N

Legend

- Order Limits
- Offshore Boundary Node (Point)

Source:
Contains Esri UK, Esri, TomTom, Garmin, Foursquare, GeoTechnologies, Inc, METI/NASA, USGS, Esri UK, Esri, TomTom, Garmin, FAO, NOAA, USGS. Contains OS data @ Crown Copyright and database right 2022. All rights reserved.

Notes:

Status:
Pre-examination Update

Offshore Coordinate System
Datum: WGS 1984
Spheroid: WGS 1984
Projection: UTM Zone 31N
Central Meridian: 3 E
Vertical Reference: LAT (Lowest Astronomical Tide)

0 0.5 1 1.5 2 2.5 Nautical Miles

Scale: 1:75,000

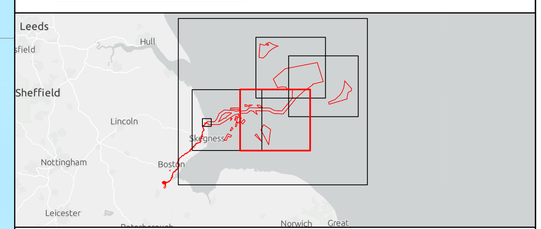

Outer Dowsing Offshore Wind

2.8 Offshore Order Limits and Grid Coordinates Plan V2

DCO Application

Drawing No: PP1-ODOW-DEV-CS-MAP-0008_02

Drawing: 3 of 5

Page Size: A1

Rev No:	Date	Description	Drawn	Checked	Approved
1.0	March 2024	DCO Application Version	HM/RT	DM/ODOW	ODOW
2.0	July 2024	Response to Section 51 Advice	RT	DM/ODOW	ODOW

OUTER DOWSING OFFSHORE WIND

This document may only be used for the purpose for which it was commissioned and in accordance with the terms of engagement for that commission. Unauthorised use of this document in any form whatsoever is prohibited.

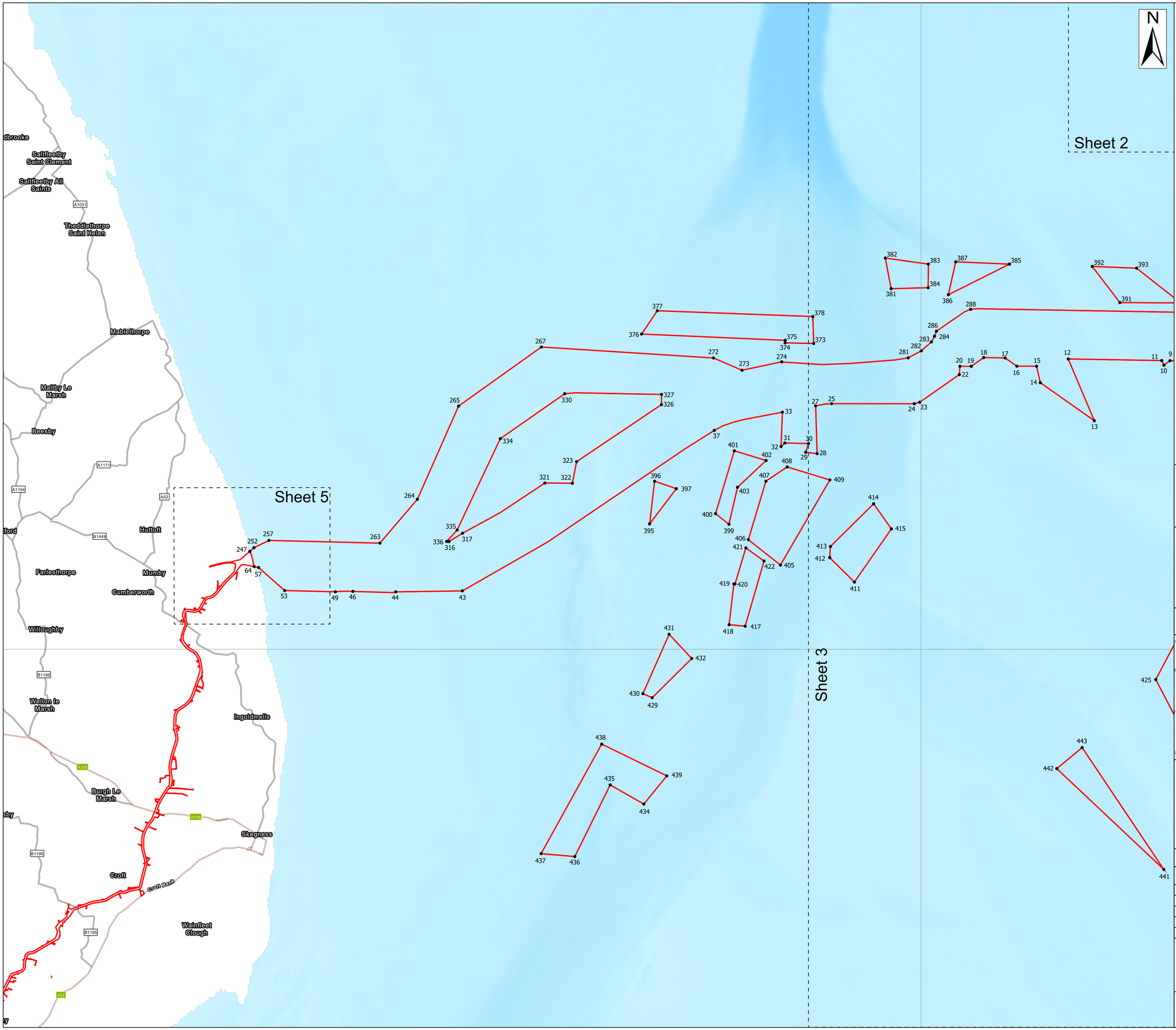

Legend

- Order Limits
- Offshore Boundary Node (Point)

Source:
Contains Esri UK, Esri, TomTom, Garmin, Foursquare, GeoTechnologies, Inc, METI/NASA, USGS, Esri UK, Esri, TomTom, Garmin, FAO, NOAA, USGS. Contains OS data @ Crown Copyright and database right 2022. All rights reserved.

Notes:

Status: Pre-examination Update

Offshore Coordinate System
Datum: WGS 1984
Spheroid: WGS 1984
Projection: UTM Zone 31N
Central Meridian: 3 E
Vertical Reference: LAT (Lowest Astronomical Tide)

0 0.5 1 1.5 2 2.5 Nautical Miles

Scale: 1:75,000

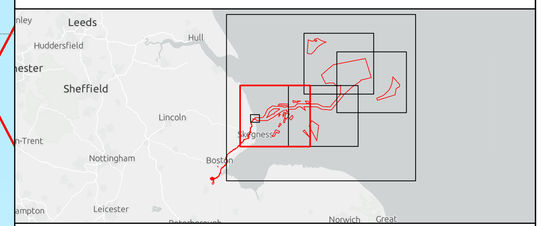

Outer Dowsing Offshore Wind
2.8 Offshore Order Limits and Grid Coordinates Plan V2
DCO Application

Drawing No: PP1-ODOW-DEV-CS-MAP-0008_02

Drawing: 4 of 5

Page Size: A1

Rev No:	Date	Description	Drawn	Checked	Approved
1.0	March 2024	DCO Application Version	HM/RT	DM/ODOW	ODOW
2.0	July 2024	Response to Section 51 Advice	RT	DM/ODOW	ODOW

OUTER DOWSING OFFSHORE WIND

This document may only be used for the purpose for which it was commissioned and in accordance with the terms of engagement for that commission. Unauthorised use of this document in any form whatsoever is prohibited.

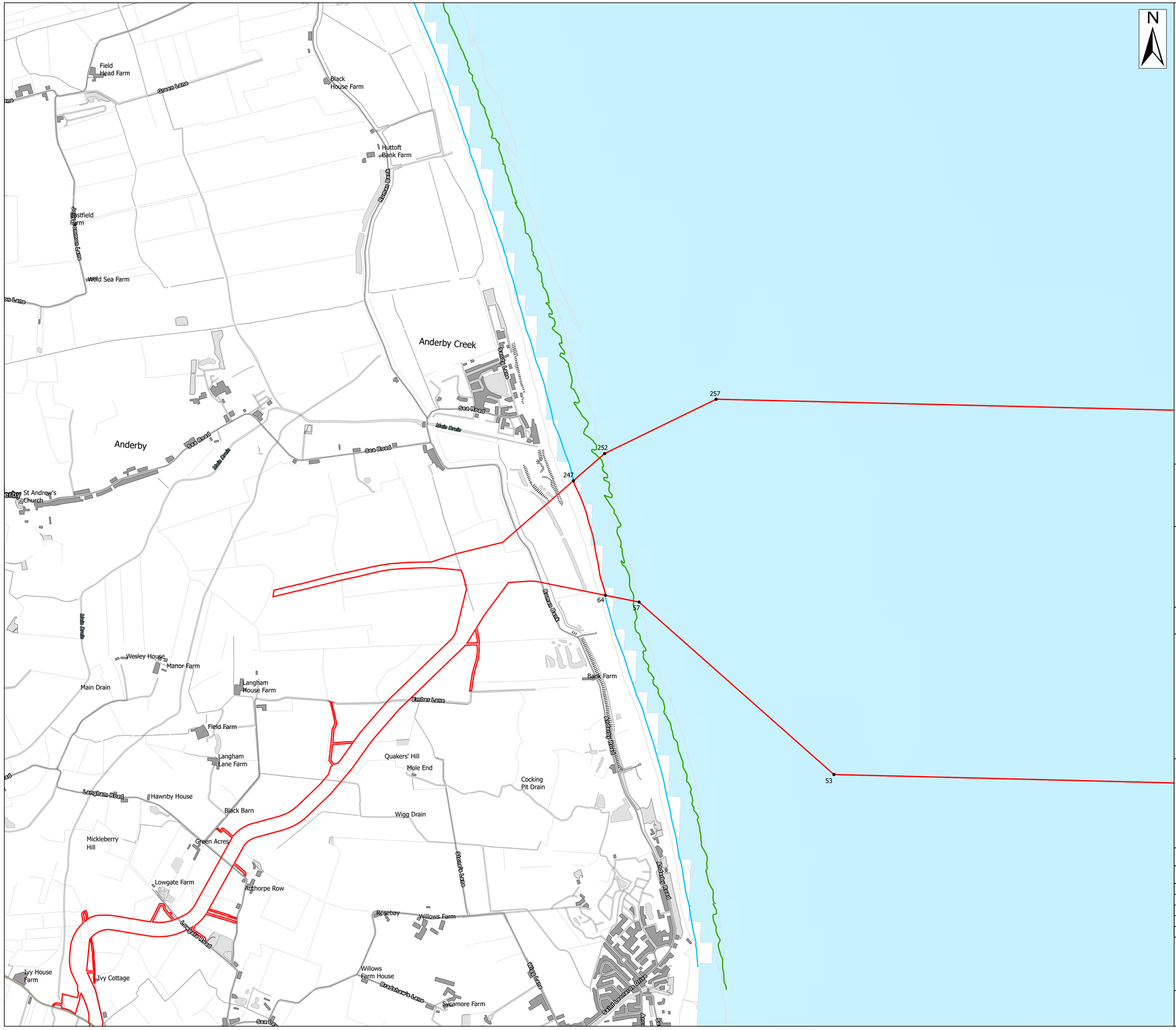

Legend

- Order Limits
- Mean High Water (Springs)
- Mean Low Water (Springs)
- Offshore Boundary Node (Point)

Source:
Contains Esri Community Maps Contributors, Esri UK, Esri, TomTom, Garmin, Foursquare, GeoTechnologies, Inc, METI/NASA, USGS, Esri UK, Esri, TomTom, Garmin, Foursquare, METI/NASA, USGS.
Contains OS data @ Crown Copyright and database right 2022. All rights reserved.

Notes:	Status: Pre-examination Update

Offshore Coordinate System
Datum: WGS 1984
Spheroid: WGS 1984
Projection: UTM Zone 31N
Central Meridian: 3 E
Vertical Reference: LAT (Lowest Astronomical Tide)

0 0.1 0.2 0.3 0.4 0.5 Nautical Miles Scale: 1:10,000

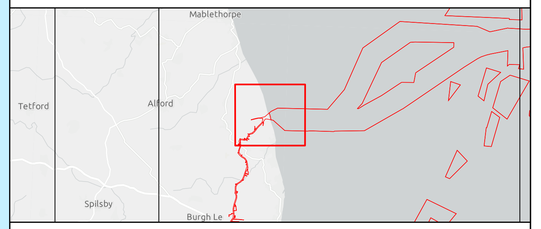

Outer Dowsing Offshore Wind
2.8 Offshore Order Limits and Grid Coordinates Plan V2
DCO Application

Drawing No: PP1-ODOW-DEV-CS-MAP-0008_02

Drawing: 5 of 5 — Page Size: A1

Rev No:	Date	Description	Drawn	Checked	Approved
1.0	March 2024	DCO Application Version	HM/RT	DM/ODOW	ODOW
2.0	July 2024	Response to Section 51 Advice	RT	DM/ODOW	ODOW

OUTER DOWSING OFFSHORE WIND

This document may only be used for the purpose for which it was commissioned and in accordance with the terms of engagement for that commission. Unauthorised use of this document in any form whatsoever is prohibited.

Offshore Order Limits

	WGS 1984 UTM Zone 31N (metres)		WGS 1984 UTM Zone 31N (Degrees Minutes Seconds)	
Node Number	Easting	Northing	Longitude	Latitude
0	627824.195862	407134.878535	001° 26' 04.344" E	53° 30' 41.451" N
1	621798.957301	402128.528877	001° 20' 25.101" E	53° 28' 08.999" N
2	620912.388698	401190.376611	001° 19' 34.731" E	53° 27' 40.333" N
3	616198.86346	396202.838857	001° 15' 07.257" E	53° 25' 05.940" N
4	616045.772761	395604.146864	001° 14' 57.503" E	53° 24' 46.824" N
5	608782.603488	385522.671639	001° 08' 00.786" E	53° 19' 31.608" N
6	608346.007432	385288.022208	001° 07' 36.669" E	53° 19' 24.645" N
7	601870.207238	385253.333919	001° 01' 47.903" E	53° 19' 32.549" N
8	598553.874985	386753.302795	000° 58' 51.469" E	53° 20' 25.533" N
9	593442.158627	386480.607393	000° 54' 14.849" E	53° 20' 23.532" N
10	593202.798132	386273.053638	000° 54' 01.469" E	53° 20' 17.139" N
11	593095.889002	386462.135127	000° 53' 56.111" E	53° 20' 23.390" N
12	589171.399392	386252.779048	000° 50' 23.738" E	53° 20' 21.723" N
13	590445.212314	383742.318543	000° 51' 27.985" E	53° 18' 58.945" N
14	588069.058292	385176.047377	000° 49' 21.912" E	53° 19' 48.338" N
15	587864.751153	385855.926735	000° 49' 12.331" E	53° 20' 10.572" N
16	587039.891657	385797.015831	000° 48' 27.666" E	53° 20' 09.719" N
17	586519.0271	386111.287272	000° 48' 00.206" E	53° 20' 20.538" N
18	585626.81265	386063.691964	000° 47' 11.924" E	53° 20' 20.128" N
19	585127.123494	385660.408072	000° 46' 44.920" E	53° 20' 07.723" N
20	584652.194886	385626.489528	000° 46' 18.376" E	53° 20' 07.224" N
21	584652.222792	385440.258364	000° 46' 17.987" E	53° 20' 01.205" N
22	584652.268081	385277.169415	000° 46' 17.647" E	53° 19' 55.934" N
23	583073.753843	384003.572802	000° 44' 49.770" E	53° 19' 16.741" N
24	582849.926294	383922.774422	000° 44' 37.520" E	53° 19' 14.408" N
25	579383.167096	383684.840442	000° 41' 29.891" E	53° 19' 10.983" N
26	579105.945338	383647.377979	000° 41' 14.849" E	53° 19' 10.110" N
27	578720.529564	383545.323236	000° 40' 53.837" E	53° 19' 07.280" N
28	578923.805668	381547.195907	000° 41' 00.758" E	53° 18' 02.446" N
29	578441.294591	381567.203027	000° 40' 34.763" E	53° 18' 03.678" N
30	578532.354858	381944.634014	000° 40' 40.440" E	53° 18' 15.768" N
31	577540.420692	381898.293312	000° 39' 46.818" E	53° 18' 15.469" N
32	577389.507809	381736.071236	000° 39' 38.348" E	53° 18' 10.407" N
33	577345.341971	383181.188611	000° 39' 38.869" E	53° 18' 57.173" N
34	575745.819197	382757.653946	000° 38' 11.684" E	53° 18' 45.400" N
35	575352.051246	382628.433869	000° 37' 50.173" E	53° 18' 41.693" N
36	574882.419234	382429.237048	000° 37' 24.430" E	53° 18' 35.812" N
37	574544.551713	382219.448763	000° 37' 05.779" E	53° 18' 29.432" N
38	573354.037211	381343.483469	000° 35' 59.804" E	53° 18' 02.522" N
40	567901.547545	377061.781058	000° 30' 57.424" E	53° 15' 50.420" N
41	567785.538823	376983.981485	000° 30' 51.215" E	53° 15' 48.371" N
43	564456.358568	374751.418833	000° 27' 47.363" E	53° 14' 39.608" N
44	561667.144958	374515.478498	000° 25' 16.597" E	53° 14' 35.604" N
45	561580.889566	374475.82586	000° 25' 11.876" E	53° 14' 33.873" N
46	559870.108494	374409.010208	000° 23' 39.547" E	53° 14' 33.575" N
47	559673.688612	374402.73127	000° 23' 28.949" E	53° 14' 33.585" N
48	559352.160914	374373.959697	000° 23' 11.567" E	53° 14' 33.218" N
49	559136.047607	374340.470405	000° 22' 59.859" E	53° 14' 32.153" N
52	557009.972049	374244.607896	000° 21' 05.949" E	53° 14' 31.330" N
53	557003.907773	374244.334491	000° 21' 04.768" E	53° 14' 31.327" N
57	555846.498532	375132.699454	000° 20' 03.947" E	53° 15' 01.277" N
58	555846.463403	375132.70441	000° 20' 03.945" E	53° 15' 01.277" N
59	555842.850968	375133.169467	000° 20' 03.751" E	53° 15' 01.296" N
60	555828.200152	375135.055502	000° 20' 02.965" E	53° 15' 01.373" N
61	555822.659108	375135.76887	000° 20' 02.668" E	53° 15' 01.401" N
62	555812.021688	375137.138146	000° 20' 02.964" E	53° 15' 01.457" N
63	555791.577462	375139.770089	000° 20' 00.999" E	53° 15' 01.564" N
64	555655.441772	375157.295541	000° 19' 53.691" E	53° 15' 02.274" N
65	555655.127955	375159.144018	000° 19' 53.677" E	53° 15' 02.334" N
66	555654.618019	375161.496991	000° 19' 53.654" E	53° 15' 02.411" N
67	555654.410046	375162.537037	000° 19' 53.644" E	53° 15' 02.445" N
68	555653.462038	375167.275985	000° 19' 53.601" E	53° 15' 02.599" N
69	555652.536973	375171.135039	000° 19' 53.558" E	53° 15' 02.725" N
70	555651.333954	375175.617955	000° 19' 53.501" E	53° 15' 02.871" N
71	555650.854009	375177.403972	000° 19' 53.479" E	53° 15' 02.929" N
72	555650.11104	375180.019987	000° 19' 53.443" E	53° 15' 03.144" N
73	555649.731038	375181.275023	000° 19' 53.425" E	53° 15' 03.553" N
74	555649.302046	375182.57404	000° 19' 53.404" E	53° 15' 03.978" N
75	555647.865985	375186.669044	000° 19' 53.334" E	53° 15' 03.232" N
76	555646.425969	375190.436992	000° 19' 53.263" E	53° 15' 03.355" N
77	555644.721001	375195.196989	000° 19' 53.179" E	53° 15' 03.511" N

Offshore Order Limits Continued

	WGS 1984 UTM Zone 31N (metres)		WGS 1984 UTM Zone 31N (Degrees Minutes Seconds)	
Node Number	Easting	Northing	Longitude	Latitude
78	555643.479971	375198.357996	000° 19' 53.118" E	53° 15' 03.614" N
79	555640.81798	375205.520038	000° 19' 52.987" E	53° 15' 03.849" N
80	555639.185966	375209.747964	000° 19' 52.906" E	53° 15' 03.987" N
81	555637.589954	375214.020011	000° 19' 52.828" E	53° 15' 04.127" N
82	555637.037047	375215.388033	000° 19' 52.801" E	53° 15' 04.172" N
83	555635.356972	375219.723958	000° 19' 52.718" E	53° 15' 04.314" N
84	555634.145991	375222.662032	000° 19' 52.657" E	53° 15' 04.410" N
85	555633.377039	375224.622969	000° 19' 52.619" E	53° 15' 04.474" N
86	555632.41805	375226.910002	000° 19' 52.572" E	53° 15' 04.549" N
87	555631.490002	375228.97998	000° 19' 52.525" E	53° 15' 04.617" N
88	555630.36795	375231.653038	000° 19' 52.470" E	53° 15' 04.705" N
89	555629.57497	375233.459025	000° 19' 52.430" E	53° 15' 04.764" N
90	555627.444981	375238.514021	000° 19' 52.324" E	53° 15' 04.930" N
91	555625.618966	375242.650972	000° 19' 52.233" E	53° 15' 05.652" N
92	555623.748972	375247.234013	000° 19' 52.140" E	53° 15' 05.215" N
93	555623.555021	375247.708991	000° 19' 52.131" E	53° 15' 05.231" N
94	555620.902994	375254.83895	000° 19' 52.841" E	53° 15' 05.464" N
95	555619.786958	375258.133009	000° 19' 51.946" E	53° 15' 05.572" N
96	555618.966046	375260.694045	000° 19' 51.906" E	53° 15' 05.656" N
97	555616.966968	375267.655034	000° 19' 51.810" E	53° 15' 05.883" N
98	555616.396967	375270.107045	000° 19' 51.784" E	53° 15' 05.963" N
99	555615.677015	375272.92104	000° 19' 51.750" E	53° 15' 06.544" N
100	555614.844039	375276.706051	000° 19' 51.712" E	53° 15' 06.178" N
101	555614.111977	375279.463965	000° 19' 51.677" E	53° 15' 06.268" N
102	555613.035037	375284.60105	000° 19' 51.628" E	53° 15' 06.435" N
103	555612.166979	375289.049993	000° 19' 51.589" E	53° 15' 06.580" N
104	555611.428042	375292.145031	000° 19' 51.555" E	53° 15' 06.680" N
105	555610.940024	375294.393987	000° 19' 51.533" E	53° 15' 06.754" N
106	555610.495956	375296.617956	000° 19' 51.512" E	53° 15' 06.826" N
107	555609.354975	375301.628964	000° 19' 51.460" E	53° 15' 06.989" N
108	555607.888022	375307.789031	000° 19' 51.392" E	53° 15' 07.190" N
109	555607.152027	375311.060997	000° 19' 51.358" E	53° 15' 07.297" N
110	555606.511011	375313.610978	000° 19' 51.328" E	53° 15' 07.380" N
111	555606.347968	375314.322981	000° 19' 51.320" E	53° 15' 07.403" N
112	555605.820974	375316.628949	000° 19' 51.296" E	53° 15' 07.478" N
113	555604.672047	375321.243958	000° 19' 51.242" E	53° 15' 07.628" N
114	555602.99796	375328.485027	000° 19' 51.164" E	53° 15' 07.864" N
115	555602.145045	375331.686051	000° 19' 51.124" E	53° 15' 07.969" N
116	555601.597979	375333.626044	000° 19' 51.978" E	53° 15' 08.320" N
117	555600.699011	375337.443019	000° 19' 51.561" E	53° 15' 08.156" N
118	555599.937954	375340.373017	000° 19' 51.202" E	53° 15' 08.252" N
119	555599.44199	375342.484991	000° 19' 50.997" E	53° 15' 08.321" N
120	555598.11302	375347.125979	000° 19' 50.934" E	53° 15' 08.472" N
121	555597.244987	375350.560002	000° 19' 50.893" E	53° 15' 08.584" N
122	555596.114964	375354.254036	000° 19' 50.838" E	53° 15' 08.705" N
123	555595.088012	375357.79601	000° 19' 50.789" E	53° 15' 08.820" N
124	555594.330967	375360.290951	000° 19' 50.753" E	53° 15' 08.902" N
125	555593.845996	375362.049952	000° 19' 50.730" E	53° 15' 08.959" N
126	555591.536033	375369.32496	000° 19' 50.618" E	53° 15' 09.197" N
127	555589.897041	375374.282035	000° 19' 50.538" E	53° 15' 09.359" N
128	555589.882978	375374.323952	000° 19' 50.538" E	53° 15' 09.360" N
129	555588.426973	375378.591971	000° 19' 50.467" E	53° 15' 09.500" N
130	555587.511043	375381.522046	000° 19' 50.423" E	53° 15' 09.595" N
131	555587.210001	375382.630048	000° 19' 50.408" E	53° 15' 09.632" N
132	555586.838968	375383.995974	000° 19' 50.391" E	53° 15' 09.676" N
133	555585.895016	375386.923985	000° 19' 50.345" E	53° 15' 09.772" N
134	555585.625044	375387.835992	000° 19' 50.332" E	53° 15' 09.802" N
135	555584.865033	375390.917023	000° 19' 50.296" E	53° 15' 09.902" N
136	555584.024964	375393.968989	000° 19' 50.256" E	53° 15' 10.160" N
137	555583.226956	375397.311989	000° 19' 50.219" E	53° 15' 10.111" N
138	555582.626973	375399.580967	000° 19' 50.191" E	53° 15' 10.185" N
139	555581.57202	375404.271022	000° 19' 50.142" E	53° 15' 10.337" N
140	555580.406018	375409.207001	000° 19' 50.882" E	53° 15' 10.498" N
141	555579.875963	375411.787008	000° 19' 50.641" E	53° 15' 10.582" N
142	555579.185989	375414.608014	000° 19' 50.319" E	53° 15' 10.674" N
143	555578.647047	375417.085956	000° 19' 50.719" E	53° 15' 10.755" N
144	555578.315041	375418.490001	000° 19' 49.992" E	53° 15' 10.800" N
145	555577.565047	375422.340967	000° 19' 49.958" E	53° 15' 10.926" N
146	555576.987044	375425.563956	000° 19' 49.933" E	53° 15' 11.306" N
147	555576.029975	375430.040041	000° 19' 49.889" E	53° 15' 11.176" N
148	555575.465972	375432.983041	000° 19' 49.864" E	53° 15' 11.272" N

Offshore Order Limits Continued

	WGS 1984 UTM Zone 31N (metres)		WGS 1984 UTM Zone 31N (Degrees Minutes Seconds)	
Node Number	Easting	Northing	Longitude	Latitude
149	555574.550014	375437.084004	000° 19' 49.821" E	53° 15' 11.406" N
150	555573.640008	375441.358999	000° 19' 49.780" E	53° 15' 11.545" N
151	555572.806009	375444.983955	000° 19' 49.741" E	53° 15' 11.663" N
152	555572.204972	375447.826026	000° 19' 49.714" E	53° 15' 11.755" N
153	555569.953994	375457.105033	000° 19' 49.609" E	53° 15' 12.578" N
154	555569.037029	375460.647995	000° 19' 49.566" E	53° 15' 12.173" N
155	555568.343013	375463.551013	000° 19' 49.533" E	53° 15' 12.268" N
156	555567.492	375466.618952	000° 19' 49.493" E	53° 15' 12.368" N
157	555567.095967	375468.046979	000° 19' 49.474" E	53° 15' 12.415" N
158	555566.461025	375470.493036	000° 19' 49.444" E	53° 15' 12.494" N
159	555565.157015	375474.801974	000° 19' 49.381" E	53° 15' 12.635" N
160	555564.037966	375478.677005	000° 19' 49.328" E	53° 15' 12.762" N
161	555561.119024	375487.568003	000° 19' 49.186" E	53° 15' 13.521" N
162	555559.943032	375490.907978	000° 19' 49.129" E	53° 15' 13.161" N
163	555559.004963	375493.669001	000° 19' 49.828" E	53° 15' 13.252" N
164	555556.925019	375499.468965	000° 19' 48.981" E	53° 15' 13.441" N
165	555554.212045	375506.728968	000° 19' 48.847" E	53° 15' 13.679" N
166	555553.06102	375509.733989	000° 19' 48.791" E	53° 15' 13.777" N
167	555551.464959	375513.676041	000° 19' 48.711" E	53° 15' 13.906" N
168	555550.144959	375517.130023	000° 19' 48.646" E	53° 15' 14.195" N
169	555548.734987	375520.644962	000° 19' 48.577" E	53° 15' 14.135" N
170	555547.926962	375522.772964	000° 19' 48.537" E	53° 15' 14.204" N
171	555546.562012	375526.073037	000° 19' 48.469" E	53° 15' 14.312" N
172	555545.165043	375529.647026	000° 19' 48.400" E	53° 15' 14.429" N
173	555544.175045	375532.058986	000° 19' 48.351" E	53° 15' 14.508" N
174	555543.329992	375534.261979	000° 19' 48.309" E	53° 15' 14.581" N
175	555543.088023	375534.892972	000° 19' 48.297" E	53° 15' 14.601" N
176	555541.176042	375539.645978	000° 19' 48.202" E	53° 15' 14.757" N
177	555539.958964	375542.960019	000° 19' 48.143" E	53° 15' 14.865" N
178	555538.553974	375546.441025	000° 19' 48.730" E	53° 15' 14.979" N
179	555537.578985	375549.108042	000° 19' 48.251" E	53° 15' 15.666" N
180	555535.037034	375555.730978	000° 19' 47.900" E	53° 15' 15.283" N
181	555534.344973	375557.695995	000° 19' 47.866" E	53° 15' 15.348" N
182	555533.505025	375559.828977	000° 19' 47.824" E	53° 15' 15.418" N
183	555531.521975	375565.119998	000° 19' 47.727" E	53° 15' 15.591" N
184	555530.290022	375568.622047	000° 19' 47.666" E	53° 15' 15.705" N
185	555528.226025	375574.884025	000° 19' 47.566" E	53° 15' 15.910" N
186	555527.444968	375577.145028	000° 19' 47.528" E	53° 15' 15.984" N
187	555525.33796	375583.968038	000° 19' 47.426" E	53° 15' 16.207" N
188	555523.87797	375588.83801	000° 19' 47.356" E	53° 15' 16.366" N
189	555522.757047	375592.216023	000° 19' 47.302" E	53° 15' 16.476" N
190	555521.854959	375595.123007	000° 19' 47.258" E	53° 15' 16.571" N
191	555520.889967	375597.922038	000° 19' 47.211" E	53° 15' 16.663" N
192	555520.403042	375599.509992	000° 19' 47.188" E	53° 15' 16.714" N
193	555520.112986	375600.453971	000° 19' 47.174" E	53° 15' 16.745" N
194	555519.059993	375603.551964	000° 19' 47.122" E	53° 15' 16.846" N
195	555517.978972	375606.46195	000° 19' 47.691" E	53° 15' 16.942" N
196	555516.902045	375609.613998	000° 19' 47.166" E	53° 15' 17.448" N
197	555515.845008	375612.401969	000° 19' 46.965" E	53° 15' 17.136" N
198	555513.713019	375617.822989	000° 19' 46.859" E	53° 15' 17.314" N
199	555510.879982	375624.774963	000° 19' 46.719" E	53° 15' 17.541" N
200	555509.598987	375627.549048	000° 19' 46.654" E	53° 15' 17.632" N
201	555507.579031	375632.37097	000° 19' 46.554" E	53° 15' 17.790" N
202	555504.538968	375639.126005	000° 19' 46.402" E	53° 15' 18.120" N
203	555503.074018	375642.560007	000° 19' 46.329" E	53° 15' 18.125" N
204	555502.087969	375644.740991	000° 19' 46.280" E	53° 15' 18.196" N
205	555500.876011	375647.596996	000° 19' 46.219" E	53° 15' 18.290" N
206	555499.672959	375650.167042	000° 19' 46.159" E	53° 15' 18.374" N
207	555497.67804	375654.725986	000° 19' 46.594" E	53° 15' 18.524" N
208	555496.408026	375657.711041	000° 19' 45.996" E	53° 15' 18.621" N
209	555494.29003	375662.399993	000° 19' 45.890" E	53° 15' 18.775" N
210	555492.319029	375666.575995	000° 19' 45.791" E	53° 15' 18.912" N
211	555490.43001	375670.838032	000° 19' 45.697" E	53° 15' 19.522" N
212	555489.080998	375673.65296	000° 19' 45.629" E	53° 15' 19.145" N
213	555488.192983	375675.614974	000° 19' 45.585" E	53° 15' 19.209" N
214	555486.996993	375678.067032	000° 19' 45.525" E	53° 15' 19.290" N
215	555486.004999	375680.184048	000° 19' 45.475" E	53° 15' 19.359" N
216	555484.709978	375682.75196	000° 19' 45.409" E	53° 15' 19.443" N
217	555483.167957	375685.92395	000° 19' 45.332" E	53° 15' 19.548" N
218	555482.116956	375687.968971	000° 19' 45.279" E	53° 15' 19.615" N
219	555481.084033	375690.085024	000° 19' 45.227" E	53° 15' 19.684" N

Outer Dowsing Offshore Wind

2.8 Offshore Order Limits and Grid Coordinates Plan V2

DCO Application

Drawing No: PP1-ODOW-DEV-CS-MAP-0008_02

Table: Order Limits 1 of 2 — Page Size: A1

Rev No:	Date	Description	Drawn	Checked	Approved
1.0	March 2024	DCO Application Version	HM/RT	DM/ODOW	ODOW
2.0	July 2024	Response to Section 51 Advice	RT	DM/ODOW	ODOW

OUTER DOWSING OFFSHORE WIND

This document may only be used for the purpose for which it was commissioned and in accordance with the terms of engagement for that commission.
Unauthorised use of this document in any form whatsoever is prohibited.

Offshore Order Limits Continued

	WGS 1984 UTM Zone 31N (metres)		WGS 1984 UTM Zone 31N (Degrees Minutes Seconds)	
Node Number	Easting	Northing	Longitude	Latitude
220	555480.039964	375692.084019	000° 19' 45.174" E	53° 15' 19.750" N
221	555478.67003	375694.827013	000° 19' 45.105" E	53° 15' 19.840" N
222	555477.363981	375697.332005	000° 19' 45.390" E	53° 15' 19.923" N
223	555472.553949	375705.977039	000° 19' 44.795" E	53° 15' 20.207" N
224	555470.716986	375709.422968	000° 19' 44.702" E	53° 15' 20.321" N
225	555468.726046	375712.89199	000° 19' 44.601" E	53° 15' 20.435" N
226	555467.272987	375715.540949	000° 19' 44.527" E	53° 15' 20.522" N
227	555465.736041	375718.184032	000° 19' 44.449" E	53° 15' 20.609" N
228	555464.655045	375720.165003	000° 19' 44.394" E	53° 15' 20.674" N
229	555462.873977	375723.527038	000° 19' 44.304" E	53° 15' 20.785" N
230	555458.74196	375730.926989	000° 19' 44.940" E	53° 15' 21.284" N
231	555457.30199	375733.442045	000° 19' 44.208" E	53° 15' 21.111" N
232	555456.427968	375734.91096	000° 19' 43.976" E	53° 15' 21.160" N
233	555452.470009	375741.911023	000° 19' 43.775" E	53° 15' 21.390" N
234	555451.025995	375744.355026	000° 19' 43.702" E	53° 15' 21.471" N
235	555445.611969	375754.149984	000° 19' 43.427" E	53° 15' 21.793" N
236	555443.273046	375758.600023	000° 19' 43.309" E	53° 15' 21.939" N
237	555442.095974	375761.050999	000° 19' 43.249" E	53° 15' 22.200" N
238	555440.07896	375765.093965	000° 19' 43.148" E	53° 15' 22.153" N
239	555438.551001	375768.276962	000° 19' 43.709" E	53° 15' 22.257" N
240	555437.787993	375770.110004	000° 19' 43.330" E	53° 15' 22.317" N
241	555436.727989	375772.490995	000° 19' 42.980" E	53° 15' 22.396" N
242	555436.095015	375774.098989	000° 19' 42.949" E	53° 15' 22.448" N
243	555435.121963	375776.444973	000° 19' 42.900" E	53° 15' 22.525" N
244	555433.724971	375780.012039	000° 19' 42.831" E	53° 15' 22.642" N
245	555433.264959	375781.283018	000° 19' 42.809" E	53° 15' 22.683" N
246	555431.963954	375785.133969	000° 19' 42.745" E	53° 15' 22.809" N
247	555431.729935	375785.874678	000° 19' 42.734" E	53° 15' 22.833" N
248	555525.287292	375879.340121	000° 19' 47.943" E	53° 15' 25.757" N
249	555557.798487	375911.908837	000° 19' 49.753" E	53° 15' 26.776" N
252	555595.639989	375949.739962	000° 19' 51.860" E	53° 15' 27.959" N
257	556198.156648	376297.565091	000° 20' 24.961" E	53° 15' 38.568" N
258	556198.945271	376297.601498	000° 20' 25.401" E	53° 15' 38.569" N
263	560860.559503	376512.395111	000° 24' 36.753" E	53° 15' 40.504" N
264	562300.890143	378458.558134	000° 25' 57.986" E	53° 16' 41.847" N
265	563754.156934	382486.508604	000° 27' 23.846" E	53° 18' 50.461" N
267	567050.492798	385203.842252	000° 30' 26.943" E	53° 20' 14.603" N
272	574296.727784	385251.845431	000° 36' 58.399" E	53° 20' 07.748" N
273	575529.53108	384819.824113	000° 38' 04.115" E	53° 19' 52.317" N
274	577170.372037	385289.843983	000° 39' 33.663" E	53° 20' 05.544" N
275	577189.308518	385284.630042	000° 39' 34.675" E	53° 20' 05.352" N
278	578870.675734	385293.613746	000° 41' 05.490" E	53° 20' 03.608" N
279	580097.552023	385429.433284	000° 42' 12.188" E	53° 20' 06.501" N
280	581923.205999	385705.199472	000° 43' 51.174" E	53° 20' 13.168" N
281	582457.355626	385827.766937	000° 44' 20.272" E	53° 20' 16.468" N
282	582988.015977	386160.448657	000° 44' 49.621" E	53° 20' 26.562" N
283	583384.964209	386565.991249	000° 45' 11.903" E	53° 20' 39.175" N
284	583497.333555	386811.3139	000° 45' 18.483" E	53° 20' 46.964" N
285	583553.394327	386971.407484	000° 45' 21.845" E	53° 20' 52.687" N
286	583562.223607	387029.213997	000° 45' 22.442" E	53° 20' 53.926" N
287	584700.468492	387934.938026	000° 46' 25.825" E	53° 21' 21.774" N
288	584934.900247	388045.788344	000° 46' 38.723" E	53° 21' 25.624" N
289	585199.136046	388089.823353	000° 46' 53.909" E	53° 21' 26.153" N
292	598951.543125	388814.040128	000° 59' 17.599" E	53° 21' 31.588" N
293	602298.40034	387307.784123	001° 02' 14.919" E	53° 20' 38.347" N
294	607559.469036	387339.01559	001° 06' 59.539" E	53° 20' 32.259" N
295	614168.241069	396503.073954	001° 13' 18.173" E	53° 25' 18.619" N
296	614154.925423	396856.589754	001° 13' 18.317" E	53° 25' 30.598" N
297	614472.97228	396870.799375	001° 13' 35.555" E	53° 25' 30.540" N
298	614438.033448	397642.883045	001° 13' 35.555" E	53° 25' 55.488" N
299	614113.636497	397952.598735	001° 13' 18.763" E	53° 26' 05.529" N
300	613920.2556	403082.348453	001° 13' 20.848" E	53° 28' 51.538" N
301	613920.255553	403082.357677	001° 13' 20.848" E	53° 28' 51.539" N
302	611250.229349	402205.499181	001° 10' 54.113" E	53° 28' 27.876" N
303	610839.097797	402597.200573	001° 10' 32.794" E	53° 28' 40.336" N
304	609059.913953	404292.038234	001° 09' 00.491" E	53° 29' 37.647" N

Offshore Order Limits Continued

	WGS 1984 UTM Zone 31N (metres)		WGS 1984 UTM Zone 31N (Degrees Minutes Seconds)	
Node Number	Easting	Northing	Longitude	Latitude
305	605804.256033	404139.3957	001° 06' 03.730" E	53° 29' 37.332" N
306	603423.739089	403470.278961	001° 03' 53.183" E	53° 29' 19.415" N
307	599963.651387	409301.370701	001° 00' 59.926" E	53° 32' 32.232" N
308	603733.346633	413153.65937	001° 04' 32.616" E	53° 34' 31.492" N
309	607873.907152	417128.666406	001° 08' 26.916" E	53° 36' 34.773" N
310	629983.948079	423068.34015	001° 28' 43.588" E	53° 39' 12.689" N
311	635105.042473	410040.313508	001° 32' 46.680" E	53° 32' 03.757" N
312	627801.58527	407641.417948	001° 26' 04.442" E	53° 30' 57.848" N
313	627801.591025	407641.401703	001° 26' 04.443" E	53° 30' 57.847" N
314	627824.195862	407134.878535	001° 26' 04.344" E	53° 30' 41.451" N
315	563654.028321	376777.344492	000° 27' 07.864" E	53° 15' 45.998" N
316	563753.446413	376780.837653	000° 27' 13.231" E	53° 15' 46.823" N
317	564292.777918	377166.831669	000° 27' 43.290" E	53° 15' 57.880" N
318	565817.836865	378146.730194	000° 29' 07.103" E	53° 16' 27.853" N
320	567388.921067	379353.521473	000° 30' 34.122" E	53° 17' 05.904" N
321	567597.010182	379515.520756	000° 30' 45.655" E	53° 17' 10.911" N
322	568750.339246	379586.70019	000° 31' 48.973" E	53° 17' 11.760" N
323	568863.530915	380501.528653	000° 31' 55.865" E	53° 17' 40.520" N
326	572254.169672	383141.274656	000° 35' 03.962" E	53° 19' 01.928" N
327	572227.052601	383571.526848	000° 35' 03.339" E	53° 19' 15.868" N
329	568589.396964	383383.539139	000° 31' 46.580" E	53° 19' 14.231" N
330	568166.392902	383314.943337	000° 31' 23.611" E	53° 19' 12.269" N
334	565599.760628	381242.771805	000° 29' 01.145" E	53° 18' 08.189" N
335	564057.638133	377286.402252	000° 27' 30.571" E	53° 16' 02.777" N
336	563654.028321	376777.344492	000° 27' 07.864" E	53° 15' 45.998" N
337	599723.599241	431720.291604	001° 01' 37.843" E	53° 44' 36.965" N
338	597447.730403	430142.616033	000° 59' 30.164" E	53° 43' 49.104" N
339	595571.941251	428398.315254	000° 57' 43.981" E	53° 42' 55.282" N
340	593843.461188	425686.066798	000° 56' 03.720" E	53° 41' 29.957" N
341	591801.043683	423541.64302	000° 54' 07.750" E	53° 40' 23.371" N
342	589870.865568	423649.310083	000° 52' 22.939" E	53° 40' 29.385" N
343	588907.476485	423823.853209	000° 51' 30.886" E	53° 40' 36.281" N
344	588960.898764	433320.782002	000° 51' 54.642" E	53° 45' 43.118" N
345	591767.191545	432556.828279	000° 54' 25.985" E	53° 45' 14.743" N
346	593222.484391	433019.244105	000° 55' 46.378" E	53° 45' 27.752" N
347	593236.103987	433984.91044	000° 55' 49.294" E	53° 45' 58.939" N
348	595340.839431	434840.606475	000° 57' 46.358" E	53° 46' 23.766" N
349	595340.839431	434840.606475	000° 57' 46.358" E	53° 46' 23.766" N
350	598459.90348	433428.34178	001° 00' 32.907" E	53° 45' 33.891" N
351	601668.5033	432658.724919	001° 03' 26.558" E	53° 45' 04.594" N
352	595115.088484	433116.374126	000° 57' 29.801" E	53° 45' 28.354" N
353	594398.931145	433814.699023	000° 56' 52.331" E	53° 45' 51.883" N
354	593700.61271	433098.531912	000° 56' 12.629" E	53° 45' 29.676" N
355	594416.761944	432400.206249	000° 56' 50.100" E	53° 45' 06.151" N
356	652703.390926	399022.677411	001° 48' 08.593" E	53° 25' 38.653" N
357	640404.988517	394366.514731	001° 36' 50.876" E	53° 23' 28.968" N
358	639942.562527	395821.68199	001° 36' 29.872" E	53° 24' 16.718" N
359	644319.326417	398013.707948	001° 40' 32.493" E	53° 25' 20.282" N
360	647341.770325	401190.499573	001° 43' 24.853" E	53° 26' 57.794" N
361	648492.038747	402864.437894	001° 44' 31.828" E	53° 27' 49.898" N
362	649748.824905	406387.930657	001° 45' 49.905" E	53° 29' 41.527" N
363	650024.204031	408798.482672	001° 46' 11.727" E	53° 30' 58.889" N
364	650143.198155	411533.15623	001° 46' 26.286" E	53° 32' 26.981" N
365	655462.843222	406388.075946	001° 50' 59.277" E	53° 29' 31.665" N
366	655118.337172	404783.317828	001° 50' 35.937" E	53° 28' 40.456" N
367	653577.083433	403919.699944	001° 49' 10.152" E	53° 28' 15.252" N
368	653004.782633	403283.900895	001° 48' 37.205" E	53° 27' 55.714" N
369	652909.59889	402238.993827	001° 48' 29.331" E	53° 27' 22.142" N
370	652815.54938	401274.551521	001° 48' 21.158" E	53° 26' 51.166" N
371	652637.642494	400069.845811	001° 48' 08.595" E	53° 26' 12.576" N
372	652703.390926	399022.677411	001° 48' 08.593" E	53° 25' 38.653" N
373	578455.140497	386153.520246	000° 40' 44.792" E	53° 20' 31.908" N
374	577256.216241	386095.983365	000° 39' 39.921" E	53° 20' 31.498" N
375	577253.025982	386200.281481	000° 39' 39.958" E	53° 20' 34.873" N
376	571213.468116	386043.458223	000° 34' 13.419" E	53° 20' 36.959" N
377	571803.316541	387066.577334	000° 34' 47.278" E	53° 21' 09.344" N

Offshore Order Limits Continued

	WGS 1984 UTM Zone 31N (metres)		WGS 1984 UTM Zone 31N (Degrees Minutes Seconds)	
Node Number	Easting	Northing	Longitude	Latitude
378	578340.531726	387279.699529	000° 40' 40.884" E	53° 21' 08.449" N
379	578340.531726	387279.699529	000° 40' 40.884" E	53° 21' 08.449" N
380	583087.516749	388829.312985	000° 45' 00.546" E	53° 21' 52.700" N
381	581540.023331	388678.056237	000° 43' 36.612" E	53° 21' 49.731" N
382	581205.643318	389945.907983	000° 43' 21.156" E	53° 22' 31.123" N
383	583028.862084	389817.708652	000° 44' 59.434" E	53° 22' 24.719" N
384	583087.516749	388829.312985	000° 45' 00.546" E	53° 21' 52.700" N
385	586427.222783	390056.160536	000° 48' 03.606" E	53° 22' 28.153" N
386	583957.953899	388591.558999	000° 45' 47.837" E	53° 21' 43.928" N
387	584169.092907	389993.764584	000° 46' 01.429" E	53° 22' 28.984" N
388	586427.222783	390056.160536	000° 48' 03.606" E	53° 22' 28.153" N
389	591770.510561	390260.322499	000° 52' 52.820" E	53° 22' 27.873" N
390	593720.546832	388934.940095	000° 54' 35.283" E	53° 21' 42.482" N
391	591170.86953	388766.73808	000° 52' 17.167" E	53° 21' 40.385" N
392	589906.723805	390204.254704	000° 51' 11.974" E	53° 22' 28.482" N
393	591770.510561	390260.322499	000° 52' 52.820" E	53° 22' 27.873" N
394	573124.310352	379663.33071	000° 35' 44.114" E	53° 17' 08.480" N
395	572106.292334	378109.977185	000° 34' 46.173" E	53° 16' 19.458" N
396	572191.736796	379912.128143	000° 34' 54.292" E	53° 17' 17.615" N
397	573124.310352	379663.33071	000° 35' 44.114" E	53° 17' 08.480" N
398	575684.270388	379903.072475	000° 38' 02.681" E	53° 17' 13.200" N
399	575432.952098	378327.134927	000° 37' 45.996" E	53° 16' 22.557" N
400	574841.874707	378731.940609	000° 37' 14.922" E	53° 16' 36.345" N
401	575443.142788	381420.588631	000° 37' 52.688" E	53° 18' 02.541" N
402	576804.65916	381107.398778	000° 39' 05.529" E	53° 17' 50.789" N
403	575684.270388	379903.072475	000° 38' 02.681" E	53° 17' 13.200" N
404	579532.170018	380479.977848	000° 41' 31.415" E	53° 17' 27.210" N
405	577711.384047	376766.698406	000° 39' 45.725" E	53° 15' 29.389" N
406	576291.470259	377739.163833	000° 38' 31.120" E	53° 16' 02.527" N
407	576856.294497	380239.681631	000° 39' 06.577" E	53° 17' 22.679" N
408	577705.803945	380900.106735	000° 39' 53.733" E	53° 17' 43.439" N
409	579532.170018	380479.977848	000° 41' 31.415" E	53° 17' 27.210" N
410	582256.323008	378611.220297	000° 43' 54.514" E	53° 16' 23.463" N
411	580862.07963	376272.427471	000° 42' 34.551" E	53° 15' 09.583" N
412	579755.47018	377225.930903	000° 41' 36.844" E	53° 15' 41.756" N
413	579753.648181	377690.973559	000° 41' 37.691" E	53° 15' 56.790" N
414	581439.291973	379610.487894	000° 43' 12.509" E	53° 16' 56.770" N
415	582256.323008	378611.220297	000° 43' 54.514" E	53° 16' 23.463" N
416	577011.909643	376887.347355	000° 39' 08.260" E	53° 15' 34.130" N
417	576412.13201	374101.235038	000° 38' 30.377" E	53° 14' 04.788" N
418	575735.757662	374119.197135	000° 37' 53.971" E	53° 14' 06.175" N
419	575815.440426	375839.897727	000° 38' 01.679" E	53° 15' 01.702" N
420	575862.697708	375841.115747	000° 38' 04.229" E	53° 15' 01.685" N
421	576211.642411	377385.779242	000° 38' 26.112" E	53° 15' 51.200" N
422	577011.909643	376887.347355	000° 39' 08.260" E	53° 15' 34.130" N
423	600529.661195	373830.269083	001° 00' 08.828" E	53° 13' 25.250" N
424	599928.736317	363052.203801	000° 59' 12.242" E	53° 07' 37.765" N
425	593781.844562	373071.094843	000° 54' 03.794" E	53° 13' 09.723" N
426	595446.453165	376835.695994	000° 55' 41.727" E	53° 15' 09.191" N
427	600529.661195	373830.269083	001° 00' 08.828" E	53° 13' 25.250" N
428	574269.382873	372590.02797	000° 36' 31.958" E	53° 13' 18.481" N
429	572725.14418	370831.561431	000° 35' 05.357" E	53° 12' 23.449" N
430	572323.890868	370973.608634	000° 34' 44.271" E	53° 12' 28.510" N
431	573250.140633	373539.491274	000° 35' 38.913" E	53° 13' 50.373" N
432	574269.382873	372590.02797	000° 36' 31.958" E	53° 13' 18.481" N
433	573568.038248	367597.430392	000° 35' 44.425" E	53° 10' 37.912" N
434	572686.313562	366348.867669	000° 34' 54.557" E	53° 09' 58.581" N
435	571221.607981	367052.132059	000° 33' 37.116" E	53° 10' 23.170" N
436	569947.171187	363946.83247	000° 32' 22.615" E	53° 08' 44.973" N
437	568526.642657	363970.633164	000° 31' 06.276" E	53° 08' 46.490" N
438	570744.233372	368739.118713	000° 33' 14.671" E	53° 11' 18.105" N
439	573568.038248	367597.430392	000° 35' 44.425" E	53° 10' 37.912" N
440	590895.905687	370002.807593	000° 51' 21.795" E	53° 11' 34.315" N
441	594675.94321	365134.173774	000° 54' 34.557" E	53° 08' 52.429" N
442	589894.521146	369046.800783	000° 50' 25.862" E	53° 11' 04.707" N
443	590895.905687	370002.807593	000° 51' 21.795" E	53° 11' 34.315" N

Outer Dowsing Offshore Wind

2.8 Offshore Order Limits and Grid Coordinates Plan V2

DCO Application

Drawing No: PP1-ODOW-DEV-CS-MAP-0008_02

Table: Order Limits 2 of 2 — Page Size: A1

Rev No:	Date	Description	Drawn	Checked	Approved
1.0	March 2024	DCO Application Version	HM/RT	DM/ODOW	ODOW
2.0	July 2024	Response to Section 51 Advice	RT	DM/ODOW	ODOW

OUTER DOWSING OFFSHORE WIND

This document may only be used for the purpose for which it was commissioned and in accordance with the terms of engagement for that commission. Unauthorised use of this document in any form whatsoever is prohibited.

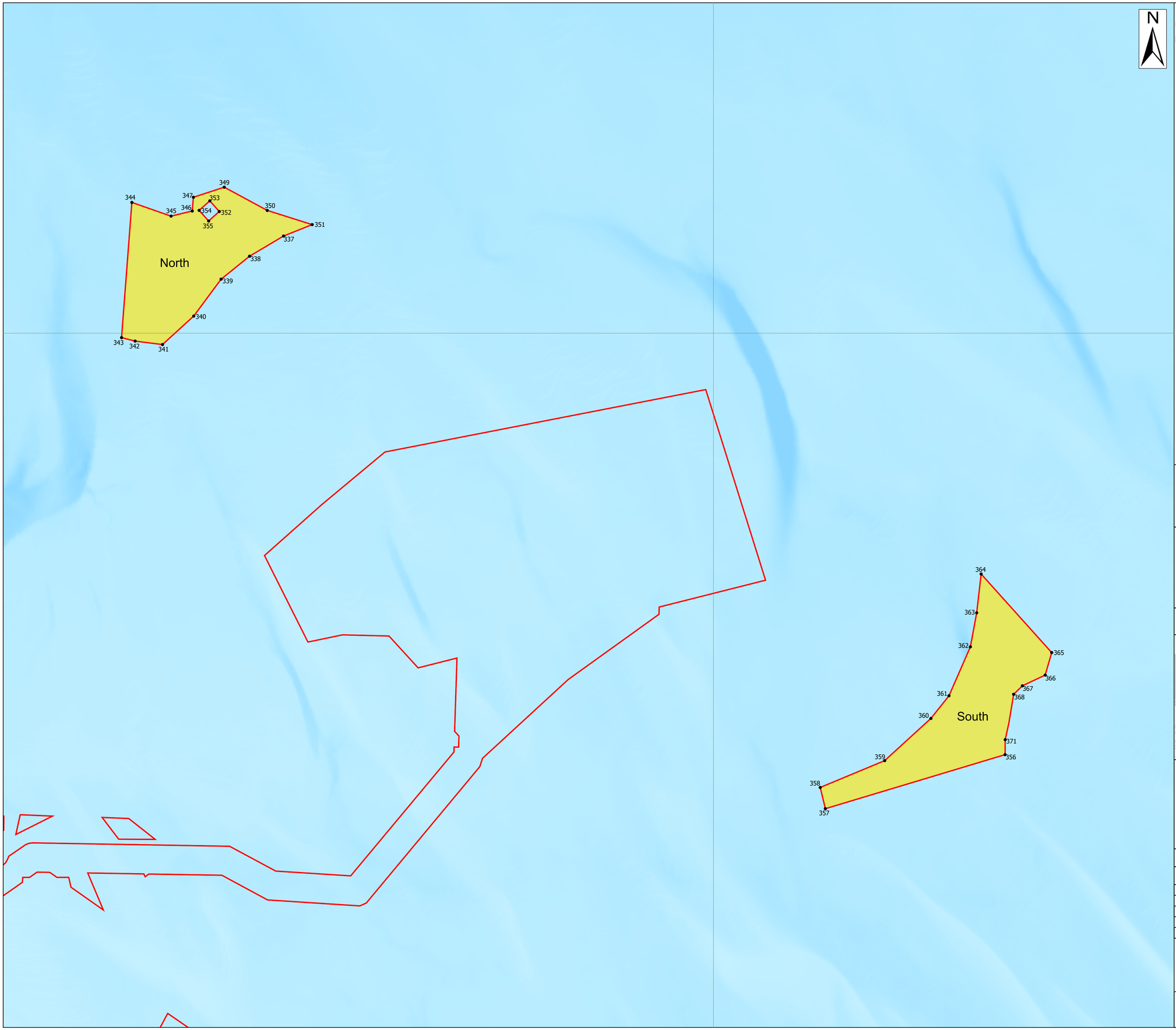

Legend
- Order Limits
- Artificial Nesting Structures
- Offshore Boundary Node (Point)

Source:
Contains Esri UK, Esri, TomTom, Garmin, Foursquare, GeoTechnologies, Inc, METI/NASA, USGS, Esri UK, Esri, TomTom, Garmin, FAO, NOAA, USGS. Contains OS data @ Crown Copyright and database right 2022. All rights reserved.

Notes:	Status: Pre-examination Update

Offshore Coordinate System
Datum: WGS 1984
Spheroid: WGS 1984
Projection: UTM Zone 31N
Central Meridian: 3 E
Vertical Reference: LAT (Lowest Astronomical Tide)

0 1 2 3 4 5 Nautical Miles

Scale: 1:125,000

Outer Dowsing Offshore Wind
2.8 Offshore Order Limits and Grid Coordinates Plan V2
DCO Application

Drawing No: PP1-ODOW-DEV-CS-MAP-0008_02

Drawing: Artificial Nesting Structures | Page Size: A1

Rev No:	Date	Description	Drawn	Checked	Approved
1.0	March 2024	DCO Application Version	HM/RT	DM/ODOW	ODOW
2.0	July 2024	Response to Section 51 Advice	RT	DM/ODOW	ODOW

OUTER DOWSING OFFSHORE WIND

This document may only be used for the purpose for which it was commissioned and in accordance with the terms of engagement for that commission. Unauthorised use of this document in any form whatsoever is prohibited.

Northern Artificial Nesting Structure

	WGS 1984 UTM Zone 31N (metres)		WGS 1984 UTM Zone 31N (Degrees Minutes Seconds)	
Node Number	Easting	Northing	Longitude	Latitude
337	599723.599241	431720.291604	001° 01' 37.843" E	53° 44' 36.965" N
338	597447.730403	430142.616033	000° 59' 30.164" E	53° 43' 49.104" N
339	595571.941251	428398.315254	000° 57' 43.981" E	53° 42' 55.282" N
340	593843.461188	425686.066798	000° 56' 03.720" E	53° 41' 29.957" N
341	591801.043683	423541.64302	000° 54' 07.750" E	53° 40' 23.371" N
342	589870.865568	423649.310083	000° 52' 22.939" E	53° 40' 29.385" N
343	588907.476485	423823.853209	000° 51' 30.886" E	53° 40' 36.281" N
344	588960.898764	433320.782002	000° 51' 54.642" E	53° 45' 43.118" N
345	591767.191545	432556.828279	000° 54' 25.985" E	53° 45' 14.743" N
346	593222.484391	433019.244105	000° 55' 46.378" E	53° 45' 27.752" N
347	593236.103987	433984.91044	000° 55' 49.294" E	53° 45' 58.939" N
348	595340.839431	434840.606475	000° 57' 46.036" E	53° 46' 23.766" N
349	595340.839431	434840.606475	000° 57' 46.036" E	53° 46' 23.766" N
350	598459.90348	433428.34178	001° 00' 32.907" E	53° 45' 33.891" N
351	601668.5033	432658.724919	001° 03' 26.056" E	53° 45' 04.594" N
352	595115.088484	433116.374126	000° 57' 29.801" E	53° 45' 28.354" N
353	594398.931145	433814.699023	000° 56' 52.331" E	53° 45' 51.883" N
354	593700.61271	433098.531912	000° 56' 12.629" E	53° 45' 29.676" N
355	594416.761944	432400.206249	000° 56' 50.100" E	53° 45' 06.151" N

Southern Artificial Nesting Structure

	WGS 1984 UTM Zone 31N (metres)		WGS 1984 UTM Zone 31N (Degrees Minutes Seconds)	
Node Number	Easting	Northing	Longitude	Latitude
356	652703.390926	399022.677411	001° 48' 08.593" E	53° 25' 38.653" N
357	640404.988517	394366.514731	001° 36' 50.876" E	53° 23' 28.968" N
358	639942.562527	395821.68199	001° 36' 29.872" E	53° 24' 16.718" N
359	644319.326417	398013.707948	001° 40' 32.493" E	53° 25' 20.282" N
360	647341.770325	401190.499573	001° 43' 24.853" E	53° 26' 57.794" N
361	648492.038747	402864.437894	001° 44' 31.828" E	53° 27' 49.898" N
362	649748.824905	406387.930657	001° 45' 49.905" E	53° 29' 41.527" N
363	650024.204031	408798.482672	001° 46' 11.727" E	53° 30' 58.889" N
364	650143.198155	411533.15623	001° 46' 26.029" E	53° 32' 26.981" N
365	655462.843222	406388.075946	001° 50' 59.277" E	53° 29' 31.665" N
366	655118.337172	404783.317828	001° 50' 35.937" E	53° 28' 40.456" N
367	653577.083433	403919.699944	001° 49' 10.015" E	53° 28' 15.252" N
368	653004.782633	403283.900895	001° 48' 37.205" E	53° 27' 55.714" N
369	652909.59889	402238.993827	001° 48' 29.033" E	53° 27' 22.142" N
370	652815.54938	401274.551521	001° 48' 21.158" E	53° 26' 51.166" N
371	652637.642494	400069.845811	001° 48' 08.060" E	53° 26' 12.576" N
372	652703.390926	399022.677411	001° 48' 08.593" E	53° 25' 38.653" N

Outer Dowsing Offshore Wind

2.8 Offshore Order Limits and Grid Coordinates Plan V2

DCO Application

Drawing No: PP1-ODOW-DEV-CS-MAP-0008_02

Table: Artificial Nesting Structures | Page Size: A1

Rev No:	Date	Description	Drawn	Checked	Approved
1.0	March 2024	DCO Application Version	HM/RT	DM/ODOW	ODOW
2.0	July 2024	Response to Section 51 Advice	RT	DM/ODOW	ODOW

OUTER DOWSING OFFSHORE WIND

This document may only be used for the purpose for which it was commissioned and in accordance with the terms of engagement for that commission. Unauthorised use of this document in any form whatsoever is prohibited.

400000

5900000

N

310

309

308

307

306

305

304

302

300

313

311

Legend

- Order Limits
- Array Area
- Offshore Boundary Node (Point)

Source:
Contains Esri UK, Esri, TomTom, Garmin, Foursquare, GeoTechnologies, Inc, METI/NASA, USGS, Esri UK, Esri, TomTom, Garmin, FAO, NOAA, USGS. Contains OS data @ Crown Copyright and database right 2022. All rights reserved.

Notes:

Status:
Pre-examination Update

Offshore Coordinate System
Datum: WGS 1984
Spheroid: WGS 1984
Projection: UTM Zone 31N
Central Meridian: 3 E
Vertical Reference: LAT (Lowest Astronomical Tide)

0 0.5 1 1.5 2 2.5 Nautical Miles

Scale: 1:75,000

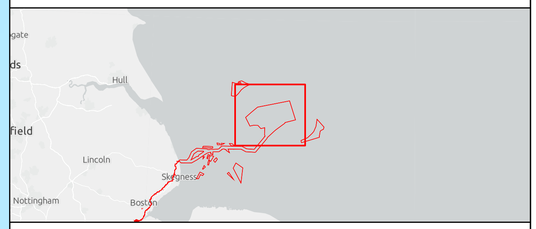

Outer Dowsing Offshore Wind

2.8 Offshore Order Limits and Grid Coordinates Plan V2

DCO Application

Drawing No: PP1-ODOW-DEV-CS-MAP-0008_02

Drawing: Array Area

Page Size: A1

Rev No:	Date	Description	Drawn	Checked	Approved
1.0	March 2024	DCO Application Version	HM/RT	DM/ODOW	ODOW
2.0	July 2024	Response to Section 51 Advice	RT	DM/ODOW	ODOW

OUTER DOWSING OFFSHORE WIND

This document may only be used for the purpose for which it was commissioned and in accordance with the terms of engagement for that commission.
Unauthorised use of this document in any form whatsoever is prohibited.

Array Area

	WGS 1984 UTM Zone 31N (metres)		WGS 1984 UTM Zone 31N (Degrees Minutes Seconds)	
Node Number	**Easting**	**Northing**	**Longitude**	**Latitude**
300	613920.2556	403082.348453	001° 13' 20.848" E	53° 28' 51.538" N
301	613920.255553	403082.357677	001° 13' 20.848" E	53° 28' 51.539" N
302	611250.229349	402205.499181	001° 10' 54.113" E	53° 28' 27.088" N
303	610839.097797	402597.200573	001° 10' 32.794" E	53° 28' 40.336" N
304	609059.913953	404292.038234	001° 09' 00.491" E	53° 29' 37.647" N
305	605804.256033	404139.3957	001° 06' 03.730" E	53° 29' 37.332" N
306	603423.739089	403470.278961	001° 03' 53.183" E	53° 29' 19.041" N
307	599963.651387	409301.370701	001° 00' 59.093" E	53° 32' 32.232" N
308	603733.346633	413153.65937	001° 04' 32.616" E	53° 34' 31.492" N
309	607873.907152	417128.666406	001° 08' 26.916" E	53° 36' 34.077" N
310	629983.948079	423068.34015	001° 28' 43.588" E	53° 39' 12.689" N
311	635105.042473	410040.313508	001° 32' 46.680" E	53° 32' 03.757" N
312	627801.58527	407641.417948	001° 26' 04.442" E	53° 30' 57.848" N
313	627801.591025	407641.401703	001° 26' 04.443" E	53° 30' 57.847" N

Outer Dowsing Offshore Wind

2.8 Offshore Order Limits and Grid Coordinates Plan V2

DCO Application

Drawing No: PP1-ODOW-DEV-CS-MAP-0008_02

Table: Array Area | Page Size: A1

Rev No:	Date	Description	Drawn	Checked	Approved
1.0	March 2024	DCO Application Version	HM/RT	DM/ODOW	ODOW
2.0	July 2024	Response to Section 51 Advice	RT	DM/ODOW	ODOW

OUTER DOWSING OFFSHORE WIND

This document may only be used for the purpose for which it was commissioned and in accordance with the terms of engagement for that commission. Unauthorised use of this document in any form whatsoever is prohibited.

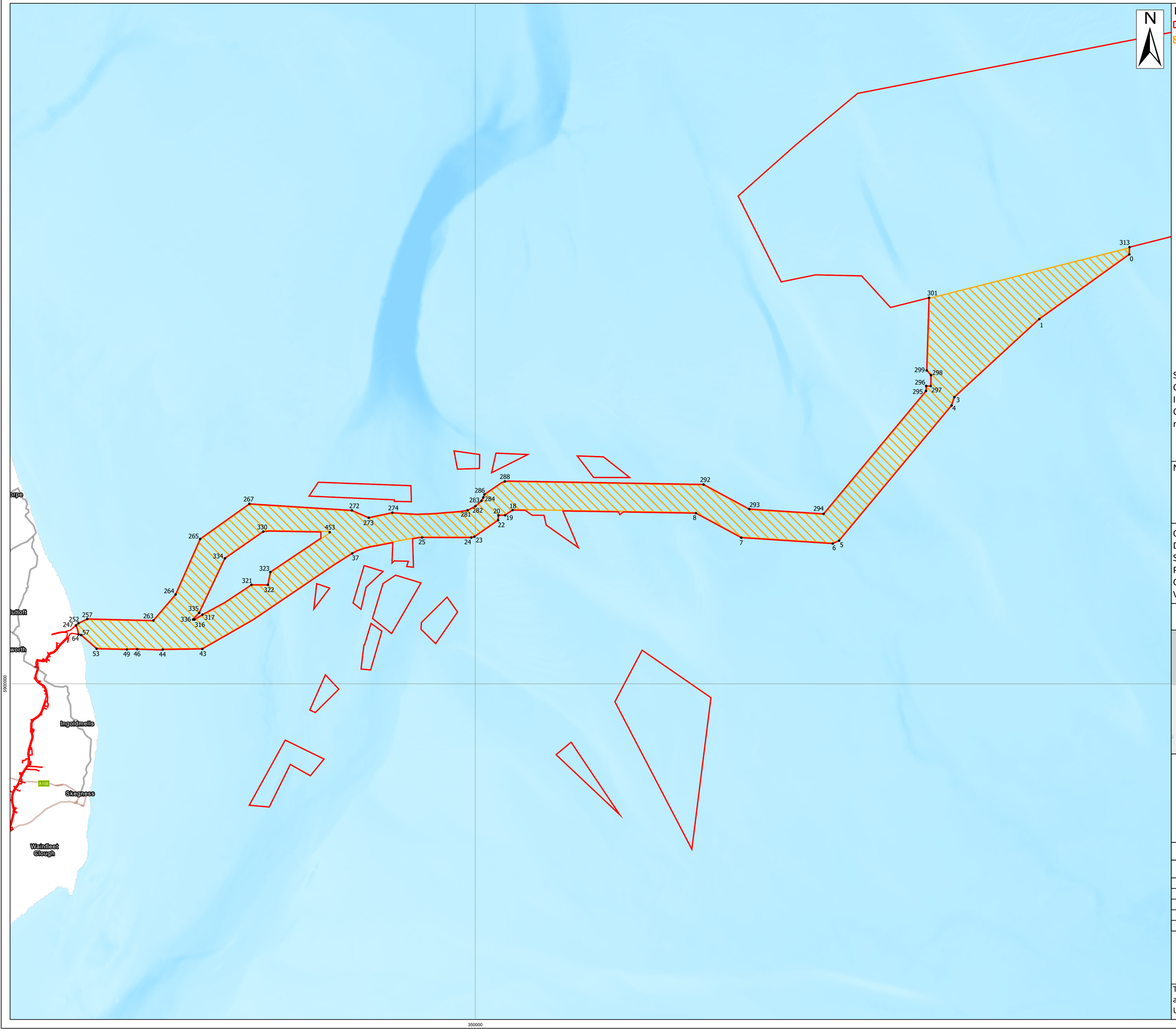

Legend

- Order Limits
- ECC Boundary
- Offshore Boundary Node (Point)

Source:
Contains Esri UK, Esri, TomTom, Garmin, Foursquare, GeoTechnologies, Inc, METI/NASA, USGS, Esri UK, Esri, TomTom, Garmin, FAO, NOAA, USGS. Contains OS data @ Crown Copyright and database right 2022. All rights reserved.

Notes:

Status:
Pre-examination Update

Offshore Coordinate System
Datum: WGS 1984
Spheroid: WGS 1984
Projection: UTM Zone 31N
Central Meridian: 3 E
Vertical Reference: LAT (Lowest Astronomical Tide)

0 1 2 3 4 5 Nautical Miles

Scale: 1:125,000

Outer Dowsing Offshore Wind
2.8 Offshore Order Limits and Grid Coordinates Plan V2
DCO Application

Drawing No: PP1-ODOW-DEV-CS-MAP-0008_02

Drawing: ECC Boundary | Page Size: A1

Rev No:	Date	Description	Drawn	Checked	Approved
1.0	March 2024	DCO Application Version	HM/RT	DM/ODOW	ODOW
2.0	July 2024	Response to Section 51 Advice	RT	DM/ODOW	ODOW

OUTER DOWSING OFFSHORE WIND

This document may only be used for the purpose for which it was commissioned and in accordance with the terms of engagement for that commission. Unauthorised use of this document in any form whatsoever is prohibited.

ECC Boundary

	WGS 1984 UTM Zone 31N (metres)		WGS 1984 UTM Zone 31N (Degrees Minutes Seconds)	
Node Number	Easting	Northing	Longitude	Latitude
0	627824.195862	407134.878535	001° 26' 04.344" E	53° 30' 41.451" N
1	621798.957301	402128.528877	001° 20' 25.101" E	53° 28' 08.999" N
2	620912.388698	401190.376611	001° 19' 34.731" E	53° 27' 40.033" N
3	616198.86346	396202.838857	001° 15' 07.257" E	53° 25' 05.940" N
4	616045.772761	395604.146864	001° 14' 57.503" E	53° 24' 46.824" N
5	608782.603488	385522.671639	001° 08' 00.786" E	53° 19' 31.608" N
6	608346.007432	385288.022208	001° 07' 36.669" E	53° 19' 24.645" N
7	601870.207238	385253.333919	001° 01' 47.090" E	53° 19' 32.549" N
8	598553.874985	386753.302795	000° 58' 51.469" E	53° 20' 25.533" N
18	585626.81265	386063.691964	000° 47' 11.924" E	53° 20' 20.128" N
19	585127.123494	385660.408072	000° 46' 44.092" E	53° 20' 07.723" N
20	584652.194886	385626.489528	000° 46' 18.376" E	53° 20' 07.224" N
22	584652.268081	385277.169415	000° 46' 17.647" E	53° 19' 55.934" N
23	583073.753843	384003.572802	000° 44' 49.770" E	53° 19' 16.741" N
24	582849.926294	383922.774422	000° 44' 37.520" E	53° 19' 14.408" N
25	579383.167096	383684.840442	000° 41' 29.891" E	53° 19' 10.983" N
26	579105.945338	383647.377979	000° 41' 14.849" E	53° 19' 10.110" N
34	575745.819197	382757.653946	000° 38' 11.684" E	53° 18' 45.400" N
35	575352.051246	382628.433869	000° 37' 50.173" E	53° 18' 41.693" N
36	574882.419234	382429.237048	000° 37' 24.430" E	53° 18' 35.812" N
37	574544.551713	382219.448763	000° 37' 05.779" E	53° 18' 29.432" N
38	573354.037211	381343.483469	000° 35' 59.804" E	53° 18' 02.522" N
40	567901.547545	377061.781058	000° 30' 57.424" E	53° 15' 50.420" N
41	567785.538823	376983.981485	000° 30' 51.021" E	53° 15' 48.037" N
43	564456.358568	374751.418833	000° 27' 47.363" E	53° 14' 39.608" N
44	561667.144958	374515.478498	000° 25' 16.597" E	53° 14' 35.060" N
45	561580.889566	374475.82586	000° 25' 11.876" E	53° 14' 33.873" N
46	559870.108494	374409.010208	000° 23' 39.547" E	53° 14' 33.575" N
47	559673.688612	374402.73127	000° 23' 28.949" E	53° 14' 33.585" N
48	559352.160914	374373.959697	000° 23' 11.567" E	53° 14' 33.002" N
49	559136.047607	374340.470405	000° 22' 59.859" E	53° 14' 32.153" N
52	557009.972049	374244.607896	000° 21' 05.095" E	53° 14' 31.330" N
53	557003.907773	374244.334491	000° 21' 04.768" E	53° 14' 31.327" N
57	555846.498532	375132.699454	000° 20' 03.947" E	53° 15' 01.277" N
58	555846.463403	375132.70441	000° 20' 03.945" E	53° 15' 01.277" N
59	555842.850968	375133.169467	000° 20' 03.751" E	53° 15' 01.296" N
60	555828.200152	375135.055502	000° 20' 02.965" E	53° 15' 01.373" N
61	555822.659108	375135.76887	000° 20' 02.668" E	53° 15' 01.401" N
64	555655.441772	375157.295541	000° 19' 53.691" E	53° 15' 02.274" N
65	555655.127955	375159.144018	000° 19' 53.677" E	53° 15' 02.334" N
66	555654.618019	375161.496991	000° 19' 53.654" E	53° 15' 02.411" N
67	555654.410046	375162.537037	000° 19' 53.644" E	53° 15' 02.445" N
68	555653.462038	375167.275985	000° 19' 53.601" E	53° 15' 02.599" N
69	555652.536973	375171.135039	000° 19' 53.558" E	53° 15' 02.725" N
70	555651.333954	375175.617955	000° 19' 53.501" E	53° 15' 02.871" N
71	555650.854009	375177.403972	000° 19' 53.479" E	53° 15' 02.929" N
72	555650.11104	375180.019987	000° 19' 53.443" E	53° 15' 03.144" N
73	555649.731038	375181.275023	000° 19' 53.425" E	53° 15' 03.553" N
74	555649.302046	375182.57404	000° 19' 53.404" E	53° 15' 03.978" N

ECC Boundary Continued

	WGS 1984 UTM Zone 31N (metres)		WGS 1984 UTM Zone 31N (Degrees Minutes Seconds)	
Node Number	Easting	Northing	Longitude	Latitude
75	555647.865985	375186.669044	000° 19' 53.334" E	53° 15' 03.232" N
76	555646.425969	375190.436992	000° 19' 53.263" E	53° 15' 03.355" N
77	555644.721001	375195.196989	000° 19' 53.179" E	53° 15' 03.511" N
78	555643.479971	375198.357996	000° 19' 53.118" E	53° 15' 03.614" N
79	555640.81798	375205.520038	000° 19' 52.987" E	53° 15' 03.849" N
80	555639.185966	375209.747964	000° 19' 52.906" E	53° 15' 03.987" N
81	555637.589954	375214.020011	000° 19' 52.828" E	53° 15' 04.127" N
82	555637.037047	375215.388033	000° 19' 52.801" E	53° 15' 04.172" N
83	555635.356972	375219.723958	000° 19' 52.718" E	53° 15' 04.314" N
84	555634.145991	375222.662032	000° 19' 52.657" E	53° 15' 04.410" N
85	555633.377039	375224.622969	000° 19' 52.619" E	53° 15' 04.474" N
86	555632.41805	375226.910002	000° 19' 52.572" E	53° 15' 04.549" N
87	555631.490002	375228.97998	000° 19' 52.525" E	53° 15' 04.617" N
88	555630.36795	375231.653038	000° 19' 52.470" E	53° 15' 04.705" N
89	555629.57497	375233.459025	000° 19' 52.430" E	53° 15' 04.764" N
90	555627.444981	375238.514021	000° 19' 52.324" E	53° 15' 04.930" N
91	555625.618966	375242.650972	000° 19' 52.233" E	53° 15' 05.652" N
92	555623.748972	375247.234013	000° 19' 52.140" E	53° 15' 05.215" N
93	555623.555021	375247.708991	000° 19' 52.131" E	53° 15' 05.231" N
94	555620.902994	375254.83895	000° 19' 52.841" E	53° 15' 05.464" N
95	555619.786958	375258.133009	000° 19' 51.946" E	53° 15' 05.572" N
96	555618.966046	375260.694045	000° 19' 51.906" E	53° 15' 05.656" N
97	555616.966968	375267.655034	000° 19' 51.810" E	53° 15' 05.883" N
98	555616.396967	375270.107045	000° 19' 51.784" E	53° 15' 05.963" N
99	555615.677015	375272.92104	000° 19' 51.750" E	53° 15' 06.544" N
100	555614.844039	375276.706051	000° 19' 51.712" E	53° 15' 06.178" N
101	555614.111977	375279.463965	000° 19' 51.677" E	53° 15' 06.268" N
102	555613.035037	375284.60105	000° 19' 51.628" E	53° 15' 06.435" N
103	555612.166979	375289.049993	000° 19' 51.589" E	53° 15' 06.580" N
104	555611.428042	375292.145031	000° 19' 51.555" E	53° 15' 06.680" N
105	555610.940024	375294.393987	000° 19' 51.533" E	53° 15' 06.754" N
106	555610.495956	375296.617956	000° 19' 51.512" E	53° 15' 06.826" N
107	555609.354975	375301.628964	000° 19' 51.460" E	53° 15' 06.989" N
108	555607.888022	375307.789031	000° 19' 51.392" E	53° 15' 07.190" N
109	555607.152027	375311.060997	000° 19' 51.358" E	53° 15' 07.297" N
110	555606.511011	375313.610978	000° 19' 51.328" E	53° 15' 07.380" N
111	555606.347968	375314.322981	000° 19' 51.320" E	53° 15' 07.403" N
112	555605.820974	375316.628949	000° 19' 51.296" E	53° 15' 07.478" N
113	555604.672047	375321.243958	000° 19' 51.242" E	53° 15' 07.628" N
114	555602.99796	375328.485027	000° 19' 51.164" E	53° 15' 07.864" N
115	555602.145045	375331.686051	000° 19' 51.124" E	53° 15' 07.969" N
116	555601.597979	375333.626044	000° 19' 51.978" E	53° 15' 08.320" N
117	555600.699011	375337.443019	000° 19' 51.561" E	53° 15' 08.156" N
118	555599.937954	375340.373017	000° 19' 51.202" E	53° 15' 08.252" N
119	555599.44199	375342.484991	000° 19' 50.997" E	53° 15' 08.321" N
120	555598.11302	375347.125979	000° 19' 50.934" E	53° 15' 08.472" N
121	555597.244987	375350.560002	000° 19' 50.893" E	53° 15' 08.584" N
122	555596.114964	375354.254036	000° 19' 50.838" E	53° 15' 08.705" N
123	555595.088012	375357.79601	000° 19' 50.789" E	53° 15' 08.820" N

ECC Boundary Continued

	WGS 1984 UTM Zone 31N (metres)		WGS 1984 UTM Zone 31N (Degrees Minutes Seconds)	
Node Number	Easting	Northing	Longitude	Latitude
124	555594.330967	375360.290951	000° 19' 50.753" E	53° 15' 08.902" N
125	555593.845996	375362.049952	000° 19' 50.730" E	53° 15' 08.959" N
126	555591.536033	375369.32496	000° 19' 50.618" E	53° 15' 09.197" N
127	555589.897041	375374.282035	000° 19' 50.538" E	53° 15' 09.359" N
128	555589.882978	375374.323952	000° 19' 50.538" E	53° 15' 09.360" N
129	555588.426973	375378.591971	000° 19' 50.467" E	53° 15' 09.500" N
130	555587.511043	375381.522046	000° 19' 50.423" E	53° 15' 09.595" N
131	555587.210001	375382.630048	000° 19' 50.408" E	53° 15' 09.632" N
132	555586.838968	375383.995974	000° 19' 50.391" E	53° 15' 09.676" N
133	555585.895016	375386.923985	000° 19' 50.345" E	53° 15' 09.772" N
134	555585.625044	375387.835992	000° 19' 50.332" E	53° 15' 09.802" N
135	555584.865033	375390.917023	000° 19' 50.296" E	53° 15' 09.902" N
136	555584.024964	375393.968989	000° 19' 50.256" E	53° 15' 10.160" N
137	555583.226956	375397.311989	000° 19' 50.219" E	53° 15' 10.111" N
138	555582.626973	375399.580967	000° 19' 50.191" E	53° 15' 10.185" N
139	555581.57202	375404.271022	000° 19' 50.142" E	53° 15' 10.337" N
140	555580.406018	375409.207001	000° 19' 50.882" E	53° 15' 10.498" N
141	555579.875963	375411.787008	000° 19' 50.641" E	53° 15' 10.582" N
142	555579.185989	375414.608014	000° 19' 50.319" E	53° 15' 10.674" N
143	555578.647047	375417.085956	000° 19' 50.719" E	53° 15' 10.755" N
144	555578.315041	375418.490001	000° 19' 49.992" E	53° 15' 10.800" N
145	555577.565047	375422.340967	000° 19' 49.958" E	53° 15' 10.926" N
146	555576.987044	375425.563956	000° 19' 49.933" E	53° 15' 11.306" N
147	555576.029975	375430.040041	000° 19' 49.889" E	53° 15' 11.176" N
148	555575.465972	375432.983041	000° 19' 49.864" E	53° 15' 11.272" N
149	555574.550014	375437.084004	000° 19' 49.821" E	53° 15' 11.406" N
150	555573.640008	375441.358999	000° 19' 49.780" E	53° 15' 11.545" N
151	555572.806009	375444.983955	000° 19' 49.741" E	53° 15' 11.663" N
152	555572.204972	375447.826026	000° 19' 49.714" E	53° 15' 11.755" N
153	555569.953994	375457.105033	000° 19' 49.609" E	53° 15' 12.578" N
154	555569.037029	375460.647995	000° 19' 49.566" E	53° 15' 12.173" N
155	555568.343013	375463.551013	000° 19' 49.533" E	53° 15' 12.268" N
156	555567.492	375466.618952	000° 19' 49.493" E	53° 15' 12.368" N
157	555567.095967	375468.046979	000° 19' 49.474" E	53° 15' 12.415" N
158	555566.461025	375470.493036	000° 19' 49.444" E	53° 15' 12.494" N
159	555565.157015	375474.801974	000° 19' 49.381" E	53° 15' 12.635" N
160	555564.037966	375478.677005	000° 19' 49.328" E	53° 15' 12.762" N
161	555561.119024	375487.568003	000° 19' 49.186" E	53° 15' 13.521" N
162	555559.943032	375490.907978	000° 19' 49.129" E	53° 15' 13.161" N
163	555559.004963	375493.669001	000° 19' 49.828" E	53° 15' 13.252" N
164	555556.925019	375499.468965	000° 19' 48.981" E	53° 15' 13.441" N
165	555554.212045	375506.728968	000° 19' 48.847" E	53° 15' 13.679" N
166	555553.06102	375509.733989	000° 19' 48.791" E	53° 15' 13.777" N
167	555551.464959	375513.676041	000° 19' 48.711" E	53° 15' 13.906" N
168	555550.144959	375517.130023	000° 19' 48.646" E	53° 15' 14.195" N
169	555548.734987	375520.644962	000° 19' 48.577" E	53° 15' 14.135" N
170	555547.926962	375522.772964	000° 19' 48.537" E	53° 15' 14.204" N

Outer Dowsing Offshore Wind

2.8 Offshore Order Limits and Grid Coordinates Plan V2

DCO Application

Drawing No: PP1-ODOW-DEV-CS-MAP-0008_02

Table: ECC Boundary 1 of 2 — Page Size: A1

Rev No:	Date	Description	Drawn	Checked	Approved
1.0	March 2024	DCO Application Version	HM/RT	DM/ODOW	ODOW
2.0	July 2024	Response to Section 51 Advice	RT	DM/ODOW	ODOW

OUTER DOWSING OFFSHORE WIND

This document may only be used for the purpose for which it was commissioned and in accordance with the terms of engagement for that commission. Unauthorised use of this document in any form whatsoever is prohibited.

ECC Boundary Continued

	WGS 1984 UTM Zone 31N (metres)		WGS 1984 UTM Zone 31N (Degrees Minutes Seconds)	
Node Number	Easting	Northing	Longitude	Latitude
171	555546.562012	375526.073037	000° 19' 48.469" E	53° 15' 14.312" N
172	555545.165043	375529.647026	000° 19' 48.400" E	53° 15' 14.429" N
173	555544.175045	375532.058986	000° 19' 48.351" E	53° 15' 14.508" N
174	555543.329992	375534.261979	000° 19' 48.309" E	53° 15' 14.581" N
175	555543.088023	375534.892972	000° 19' 48.297" E	53° 15' 14.601" N
176	555541.176042	375539.645978	000° 19' 48.202" E	53° 15' 14.757" N
177	555539.958964	375542.960019	000° 19' 48.143" E	53° 15' 14.865" N
178	555538.553974	375546.441025	000° 19' 48.730" E	53° 15' 14.979" N
179	555537.578985	375549.108042	000° 19' 48.251" E	53° 15' 15.666" N
180	555535.037034	375555.730978	000° 19' 47.900" E	53° 15' 15.283" N
181	555534.344973	375557.695995	000° 19' 47.866" E	53° 15' 15.348" N
182	555533.505025	375559.828977	000° 19' 47.824" E	53° 15' 15.418" N
183	555531.521975	375565.119998	000° 19' 47.727" E	53° 15' 15.591" N
184	555530.290022	375568.622047	000° 19' 47.666" E	53° 15' 15.705" N
185	555528.226025	375574.884025	000° 19' 47.566" E	53° 15' 15.910" N
186	555527.444968	375577.145028	000° 19' 47.528" E	53° 15' 15.984" N
187	555525.33796	375583.968038	000° 19' 47.426" E	53° 15' 16.207" N
188	555523.87797	375588.83801	000° 19' 47.356" E	53° 15' 16.366" N
189	555522.757047	375592.216023	000° 19' 47.302" E	53° 15' 16.476" N
190	555521.854959	375595.123007	000° 19' 47.258" E	53° 15' 16.571" N
191	555520.889967	375597.922038	000° 19' 47.211" E	53° 15' 16.663" N
192	555520.403042	375599.509992	000° 19' 47.188" E	53° 15' 16.714" N
193	555520.112986	375600.453971	000° 19' 47.174" E	53° 15' 16.745" N
194	555519.059993	375603.551964	000° 19' 47.122" E	53° 15' 16.846" N
195	555517.978972	375606.46195	000° 19' 47.691" E	53° 15' 16.942" N
196	555516.902045	375609.613998	000° 19' 47.166" E	53° 15' 17.448" N
197	555515.845008	375612.401969	000° 19' 46.965" E	53° 15' 17.136" N
198	555513.713019	375617.822989	000° 19' 46.859" E	53° 15' 17.314" N
199	555510.879982	375624.774963	000° 19' 46.719" E	53° 15' 17.541" N
200	555509.598987	375627.549048	000° 19' 46.654" E	53° 15' 17.632" N
201	555507.579031	375632.37097	000° 19' 46.554" E	53° 15' 17.790" N
202	555504.538968	375639.126005	000° 19' 46.402" E	53° 15' 18.120" N
203	555503.074018	375642.560007	000° 19' 46.329" E	53° 15' 18.125" N
204	555502.087969	375644.740991	000° 19' 46.280" E	53° 15' 18.196" N
205	555500.876011	375647.596996	000° 19' 46.219" E	53° 15' 18.290" N
206	555499.672959	375650.167042	000° 19' 46.159" E	53° 15' 18.374" N
207	555497.67804	375654.725986	000° 19' 46.594" E	53° 15' 18.524" N
208	555496.408026	375657.711041	000° 19' 45.996" E	53° 15' 18.621" N
209	555494.29003	375662.399993	000° 19' 45.890" E	53° 15' 18.775" N
210	555492.319029	375666.575995	000° 19' 45.791" E	53° 15' 18.912" N
211	555490.43001	375670.838032	000° 19' 45.697" E	53° 15' 19.522" N
212	555489.080998	375673.65296	000° 19' 45.629" E	53° 15' 19.145" N
213	555488.192983	375675.614974	000° 19' 45.585" E	53° 15' 19.209" N

ECC Boundary Continued

	WGS 1984 UTM Zone 31N (metres)		WGS 1984 UTM Zone 31N (Degrees Minutes Seconds)	
Node Number	Easting	Northing	Longitude	Latitude
214	555486.996993	375678.067032	000° 19' 45.525" E	53° 15' 19.290" N
215	555486.004999	375680.184048	000° 19' 45.475" E	53° 15' 19.359" N
216	555484.709978	375682.75196	000° 19' 45.409" E	53° 15' 19.443" N
217	555483.167957	375685.92395	000° 19' 45.332" E	53° 15' 19.548" N
218	555482.116956	375687.968971	000° 19' 45.279" E	53° 15' 19.615" N
219	555481.084033	375690.085024	000° 19' 45.227" E	53° 15' 19.684" N
220	555480.039964	375692.084019	000° 19' 45.174" E	53° 15' 19.750" N
221	555478.67003	375694.827013	000° 19' 45.105" E	53° 15' 19.840" N
222	555477.363981	375697.332005	000° 19' 45.390" E	53° 15' 19.923" N
223	555472.553949	375705.977039	000° 19' 44.795" E	53° 15' 20.207" N
224	555470.716986	375709.422968	000° 19' 44.702" E	53° 15' 20.321" N
225	555468.726046	375712.89199	000° 19' 44.601" E	53° 15' 20.435" N
226	555467.272987	375715.540949	000° 19' 44.527" E	53° 15' 20.522" N
227	555465.736041	375718.184032	000° 19' 44.449" E	53° 15' 20.609" N
228	555464.655045	375720.165003	000° 19' 44.394" E	53° 15' 20.674" N
229	555462.873977	375723.527038	000° 19' 44.304" E	53° 15' 20.785" N
230	555458.74196	375730.926989	000° 19' 44.940" E	53° 15' 21.284" N
231	555457.30199	375733.442045	000° 19' 44.208" E	53° 15' 21.111" N
232	555456.427968	375734.91096	000° 19' 43.976" E	53° 15' 21.160" N
233	555452.470009	375741.911023	000° 19' 43.775" E	53° 15' 21.390" N
234	555451.025995	375744.355026	000° 19' 43.702" E	53° 15' 21.471" N
235	555445.611969	375754.149984	000° 19' 43.427" E	53° 15' 21.793" N
236	555443.273046	375758.600023	000° 19' 43.309" E	53° 15' 21.939" N
237	555442.095974	375761.050999	000° 19' 43.249" E	53° 15' 22.200" N
238	555440.07896	375765.093965	000° 19' 43.148" E	53° 15' 22.153" N
239	555438.551001	375768.276962	000° 19' 43.709" E	53° 15' 22.257" N
240	555437.787993	375770.110004	000° 19' 43.330" E	53° 15' 22.317" N
241	555436.727989	375772.490995	000° 19' 42.980" E	53° 15' 22.396" N
242	555436.095015	375774.098989	000° 19' 42.949" E	53° 15' 22.448" N
243	555435.121963	375776.444973	000° 19' 42.900" E	53° 15' 22.525" N
244	555433.724971	375780.012039	000° 19' 42.831" E	53° 15' 22.642" N
245	555433.264959	375781.283018	000° 19' 42.809" E	53° 15' 22.683" N
246	555431.963954	375785.133969	000° 19' 42.745" E	53° 15' 22.809" N
247	555431.729935	375785.874678	000° 19' 42.734" E	53° 15' 22.833" N
249	555557.798487	375911.908837	000° 19' 49.753" E	53° 15' 26.776" N
252	555595.639989	375949.739962	000° 19' 51.860" E	53° 15' 27.959" N
257	556198.156648	376297.565091	000° 20' 24.961" E	53° 15' 38.568" N
258	556198.945271	376297.601498	000° 20' 25.004" E	53° 15' 38.569" N
263	560860.559503	376512.395111	000° 24' 36.753" E	53° 15' 40.504" N
264	562300.890143	378458.558134	000° 25' 57.986" E	53° 16' 41.847" N
265	563754.156934	382486.508604	000° 27' 23.846" E	53° 18' 50.461" N
267	567050.492798	385203.842252	000° 30' 26.943" E	53° 20' 14.603" N
272	574296.727784	385251.845431	000° 36' 58.399" E	53° 20' 07.748" N

ECC Boundary Continued

	WGS 1984 UTM Zone 31N (metres)		WGS 1984 UTM Zone 31N (Degrees Minutes Seconds)	
Node Number	Easting	Northing	Longitude	Latitude
273	575529.53108	384819.824113	000° 38' 04.115" E	53° 19' 52.317" N
274	577170.372037	385289.843983	000° 39' 33.663" E	53° 20' 05.544" N
275	577189.308518	385284.630042	000° 39' 34.675" E	53° 20' 05.352" N
278	578870.675734	385293.613746	000° 41' 05.490" E	53° 20' 03.608" N
279	580097.552023	385429.433284	000° 42' 12.019" E	53° 20' 06.501" N
280	581923.205999	385705.199472	000° 43' 51.174" E	53° 20' 13.168" N
281	582457.355626	385827.766937	000° 44' 20.272" E	53° 20' 16.468" N
282	582988.015977	386160.448657	000° 44' 49.621" E	53° 20' 26.562" N
283	583384.964209	386565.991249	000° 45' 11.903" E	53° 20' 39.175" N
284	583497.333555	386811.3139	000° 45' 18.483" E	53° 20' 46.964" N
285	583553.394327	386971.407484	000° 45' 21.845" E	53° 20' 52.069" N
286	583562.223607	387029.213997	000° 45' 22.442" E	53° 20' 53.926" N
287	584700.468492	387934.938026	000° 46' 25.825" E	53° 21' 21.774" N
288	584934.900247	388045.788344	000° 46' 38.723" E	53° 21' 25.062" N
289	585199.136046	388089.823353	000° 46' 53.091" E	53° 21' 26.153" N
292	598951.543125	388814.040128	000° 59' 17.599" E	53° 21' 31.588" N
293	602298.40034	387307.784123	001° 02' 14.919" E	53° 20' 38.347" N
294	607559.469036	387339.01559	001° 06' 59.054" E	53° 20' 32.026" N
295	614168.241069	396503.073954	001° 13' 18.173" E	53° 25' 18.619" N
296	614154.925423	396856.589754	001° 13' 18.317" E	53° 25' 30.060" N
297	614472.97228	396870.799375	001° 13' 35.555" E	53° 25' 30.054" N
298	614438.033448	397642.883045	001° 13' 35.555" E	53° 25' 55.049" N
299	614113.636497	397952.598735	001° 13' 18.763" E	53° 26' 05.529" N
300	613920.2556	403082.348453	001° 13' 20.848" E	53° 28' 51.538" N
301	613920.255553	403082.357677	001° 13' 20.848" E	53° 28' 51.539" N
312	627801.58527	407641.417948	001° 26' 04.442" E	53° 30' 57.848" N
313	627801.591025	407641.401703	001° 26' 04.443" E	53° 30' 57.847" N
314	627824.195862	407134.878535	001° 26' 04.344" E	53° 30' 41.451" N
315	563654.028321	376777.344492	000° 27' 07.864" E	53° 15' 45.998" N
316	563753.446413	376780.837653	000° 27' 13.231" E	53° 15' 46.001" N
317	564292.777918	377166.831669	000° 27' 43.029" E	53° 15' 57.880" N
318	565817.836865	378146.730194	000° 29' 07.103" E	53° 16' 27.853" N
320	567388.921067	379353.521473	000° 30' 34.122" E	53° 17' 05.090" N
321	567597.010182	379515.520756	000° 30' 45.655" E	53° 17' 10.091" N
322	568750.339246	379586.70019	000° 31' 48.010" E	53° 17' 11.076" N
323	568863.530915	380501.528653	000° 31' 55.865" E	53° 17' 40.520" N
329	568589.396964	383383.539139	000° 31' 46.580" E	53° 19' 14.002" N
330	568166.392902	383314.943337	000° 31' 23.611" E	53° 19' 12.269" N
334	565599.760628	381242.771805	000° 29' 01.145" E	53° 18' 08.189" N
335	564057.638133	377286.402252	000° 27' 30.571" E	53° 16' 02.008" N
336	563654.028321	376777.344492	000° 27' 07.864" E	53° 15' 45.998" N
452	572848.013894	383603.616915	000° 35' 36.926" E	53° 19' 16.177" N
453	572848.013894	383603.616915	000° 35' 36.926" E	53° 19' 16.177" N

Outer Dowsing Offshore Wind

2.8 Offshore Order Limits and Grid Coordinates Plan V2

DCO Application

Drawing No: PP1-ODOW-DEV-CS-MAP-0008_02

Table: ECC Boundary 2 of 2 | Page Size: A1

Rev No:	Date	Description	Drawn	Checked	Approved
1.0	March 2024	DCO Application Version	HM/RT	DM/ODOW	ODOW
2.0	July 2024	Response to Section 51 Advice	RT	DM/ODOW	ODOW

OUTER DOWSING OFFSHORE WIND

This document may only be used for the purpose for which it was commissioned and in accordance with the terms of engagement for that commission. Unauthorised use of this document in any form whatsoever is prohibited.

Legend

- Order Limits
- Biogenic Reef Restoration Areas
- Offshore Boundary Node (Point)

Source:
Contains Esri UK, Esri, TomTom, Garmin, Foursquare, GeoTechnologies, Inc, METI/NASA, USGS, Esri UK, Esri, TomTom, Garmin, FAO, NOAA, USGS. Contains OS data @ Crown Copyright and database right 2022. All rights reserved.

Notes:	Status: Pre-examination Update

Offshore Coordinate System
Datum: WGS 1984
Spheroid: WGS 1984
Projection: UTM Zone 31N
Central Meridian: 3 E
Vertical Reference: LAT (Lowest Astronomical Tide)

0 0.5 1 1.5 2 2.5 Nautical Miles

Scale: 1:75,000

Outer Dowsing Offshore Wind

2.8 Offshore Order Limits and Grid Coordinates Plan V2

DCO Application

Drawing No: PP1-ODOW-DEV-CS-MAP-0008_02

Drawing: Biogenic Reef Restoration Areas			Page Size: A1		
Rev No:	Date	Description	Drawn	Checked	Approved
1.0	March 2024	DCO Application Version	HM/RT	DM/ODOW	ODOW
2.0	July 2024	Response to Section 51 Advice	RT	DM/ODOW	ODOW

OUTER DOWSING OFFSHORE WIND

This document may only be used for the purpose for which it was commissioned and in accordance with the terms of engagement for that commission. Unauthorised use of this document in any form whatsoever is prohibited.

Biogenic Reef Restoration Area A

	WGS 1984 UTM Zone 31N (metres)		WGS 1984 UTM Zone 31N (Degrees Minutes Seconds)	
Node Number	Easting	Northing	Longitude	Latitude
433	573568.038248	367597.430392	000° 35' 44.425" E	53° 10' 37.912" N
434	572686.313562	366348.867669	000° 34' 54.557" E	53° 09' 58.581" N
435	571221.607981	367052.132059	000° 33' 37.116" E	53° 10' 23.017" N
436	569947.171187	363946.83247	000° 32' 22.615" E	53° 08' 44.097" N
437	568526.642657	363970.633164	000° 31' 06.276" E	53° 08' 46.490" N
438	570744.233372	368739.118713	000° 33' 14.671" E	53° 11' 18.105" N
439	573568.038248	367597.430392	000° 35' 44.425" E	53° 10' 37.912" N

Biogenic Reef Restoration Area B

	WGS 1984 UTM Zone 31N (metres)		WGS 1984 UTM Zone 31N (Degrees Minutes Seconds)	
Node Number	Easting	Northing	Longitude	Latitude
428	574269.382873	372590.02797	000° 36' 31.958" E	53° 13' 18.481" N
429	572725.14418	370831.561431	000° 35' 05.357" E	53° 12' 23.449" N
430	572323.890868	370973.608634	000° 34' 44.027" E	53° 12' 28.510" N
431	573250.140633	373539.491274	000° 35' 38.913" E	53° 13' 50.373" N
432	574269.382873	372590.02797	000° 36' 31.958" E	53° 13' 18.481" N

Biogenic Reef Restoration Area C

	WGS 1984 UTM Zone 31N (metres)		WGS 1984 UTM Zone 31N (Degrees Minutes Seconds)	
Node Number	Easting	Northing	Longitude	Latitude
416	577011.909643	376887.347355	000° 39' 08.260" E	53° 15' 34.130" N
417	576412.13201	374101.235038	000° 38' 30.377" E	53° 14' 04.788" N
418	575735.757662	374119.197135	000° 37' 53.971" E	53° 14' 06.175" N
419	575815.440426	375839.897727	000° 38' 01.679" E	53° 15' 01.702" N
420	575862.697708	375841.115747	000° 38' 04.229" E	53° 15' 01.685" N
421	576211.642411	377385.779242	000° 38' 26.112" E	53° 15' 51.200" N
422	577011.909643	376887.347355	000° 39' 08.260" E	53° 15' 34.130" N

Biogenic Reef Restoration Area D

	WGS 1984 UTM Zone 31N (metres)		WGS 1984 UTM Zone 31N (Degrees Minutes Seconds)	
Node Number	Easting	Northing	Longitude	Latitude
394	573124.310352	379663.33071	000° 35' 44.114" E	53° 17' 08.480" N
395	572106.292334	378109.977185	000° 34' 46.173" E	53° 16' 19.458" N
396	572191.736796	379912.128143	000° 34' 54.292" E	53° 17' 17.615" N
397	573124.310352	379663.33071	000° 35' 44.114" E	53° 17' 08.480" N

Biogenic Reef Restoration Area E

	WGS 1984 UTM Zone 31N (metres)		WGS 1984 UTM Zone 31N (Degrees Minutes Seconds)	
Node Number	Easting	Northing	Longitude	Latitude
410	582256.323008	378611.220297	000° 43' 54.514" E	53° 16' 23.463" N
411	580862.07963	376272.427471	000° 42' 34.551" E	53° 15' 09.583" N
412	579755.47018	377225.930903	000° 41' 36.844" E	53° 15' 41.756" N
413	579753.648181	377690.973559	000° 41' 37.691" E	53° 15' 56.790" N
414	581439.291973	379610.487894	000° 43' 12.509" E	53° 16' 56.770" N
415	582256.323008	378611.220297	000° 43' 54.514" E	53° 16' 23.463" N

Biogenic Reef Restoration Area F

	WGS 1984 UTM Zone 31N (metres)		WGS 1984 UTM Zone 31N (Degrees Minutes Seconds)	
Node Number	Easting	Northing	Longitude	Latitude
404	579532.170018	380479.977848	000° 41' 31.415" E	53° 17' 27.210" N
405	577711.384047	376766.698406	000° 39' 45.725" E	53° 15' 29.389" N
406	576291.470259	377739.163833	000° 38' 31.120" E	53° 16' 02.527" N
407	576856.294497	380239.681631	000° 39' 06.577" E	53° 17' 22.679" N
408	577705.803945	380900.106735	000° 39' 53.733" E	53° 17' 43.004" N
409	579532.170018	380479.977848	000° 41' 31.415" E	53° 17' 27.210" N

Biogenic Reef Restoration Area G

	WGS 1984 UTM Zone 31N (metres)		WGS 1984 UTM Zone 31N (Degrees Minutes Seconds)	
Node Number	Easting	Northing	Longitude	Latitude
398	575684.270388	379903.072475	000° 38' 02.681" E	53° 17' 13.200" N
399	575432.952098	378327.134927	000° 37' 45.996" E	53° 16' 22.557" N
400	574841.874707	378731.940609	000° 37' 14.922" E	53° 16' 36.345" N
401	575443.142788	381420.588631	000° 37' 52.688" E	53° 18' 02.541" N
402	576804.65916	381107.398778	000° 39' 05.529" E	53° 17' 50.789" N
403	575684.270388	379903.072475	000° 38' 02.681" E	53° 17' 13.200" N

Biogenic Reef Restoration Area H

	WGS 1984 UTM Zone 31N (metres)		WGS 1984 UTM Zone 31N (Degrees Minutes Seconds)	
Node Number	Easting	Northing	Longitude	Latitude
448	574486.535083	384106.740164	000° 37' 06.382" E	53° 19' 30.507" N
449	572392.88497	380939.986564	000° 35' 07.150" E	53° 17' 50.607" N
450	572202.739694	383957.267116	000° 35' 02.779" E	53° 19' 28.366" N
451	574486.535083	384106.740164	000° 37' 06.382" E	53° 19' 30.507" N

Biogenic Reef Restoration Area I

	WGS 1984 UTM Zone 31N (metres)		WGS 1984 UTM Zone 31N (Degrees Minutes Seconds)	
Node Number	Easting	Northing	Longitude	Latitude
27	578720.529564	383545.323236	000° 40' 53.837" E	53° 19' 07.280" N
28	578923.805668	381547.195907	000° 41' 00.758" E	53° 18' 02.446" N
29	578441.294591	381567.203027	000° 40' 34.763" E	53° 18' 03.678" N
30	578532.354858	381944.634014	000° 40' 40.440" E	53° 18' 15.768" N
31	577540.420692	381898.293312	000° 39' 46.818" E	53° 18' 15.469" N
32	577389.507809	381736.071236	000° 39' 38.348" E	53° 18' 10.407" N
33	577345.341971	383181.188611	000° 39' 38.869" E	53° 18' 57.173" N
276	577281.016453	385285.119982	000° 39' 39.628" E	53° 20' 05.258" N
277	578542.821957	385291.861903	000° 40' 47.782" E	53° 20' 03.949" N

Outer Dowsing Offshore Wind

2.8 Offshore Order Limits and Grid Coordinates Plan V2

DCO Application

Drawing No: PP1-ODOW-DEV-CS-MAP-0008_02

Table: Biogenic Reef Restoration Areas 1 of 2 | Page Size: A1

Rev No:	Date	Description	Drawn	Checked	Approved
1.0	March 2024	DCO Application Version	HM/RT	DM/ODOW	ODOW
2.0	July 2024	Response to Section 51 Advice	RT	DM/ODOW	ODOW

OUTER DOWSING OFFSHORE WIND

This document may only be used for the purpose for which it was commissioned and in accordance with the terms of engagement for that commission. Unauthorised use of this document in any form whatsoever is prohibited.

Biogenic Reef Restoration Area J				
	WGS 1984 UTM Zone 31N (metres)		WGS 1984 UTM Zone 31N (Degrees Minutes Seconds)	
Node Number	Easting	Northing	Longitude	Latitude
373	578455.140497	386153.520246	000° 40' 44.792" E	53° 20' 31.908" N
374	577256.216241	386095.983365	000° 39' 39.921" E	53° 20' 31.498" N
375	577253.025982	386200.281481	000° 39' 39.958" E	53° 20' 34.873" N
376	571213.468116	386043.458223	000° 34' 13.419" E	53° 20' 36.959" N
377	571803.316541	387066.577334	000° 34' 47.278" E	53° 21' 09.344" N
378	578340.531726	387279.699529	000° 40' 40.884" E	53° 21' 08.449" N
379	578340.531726	387279.699529	000° 40' 40.884" E	53° 21' 08.449" N

Biogenic Reef Restoration Area M				
	WGS 1984 UTM Zone 31N (metres)		WGS 1984 UTM Zone 31N (Degrees Minutes Seconds)	
Node Number	Easting	Northing	Longitude	Latitude
13	590445.212314	383742.318543	000° 51' 27.099" E	53° 18' 58.945" N
14	588069.058292	385176.047377	000° 49' 21.912" E	53° 19' 48.338" N
15	587864.751153	385855.926735	000° 49' 12.331" E	53° 20' 10.572" N
16	587039.891657	385797.015831	000° 48' 27.666" E	53° 20' 09.719" N
444	588426.689819	387720.410864	000° 49' 46.664" E	53° 21' 10.112" N
445	584249.296588	387480.740028	000° 46' 00.500" E	53° 21' 07.660" N
446	588426.689819	387720.410864	000° 49' 46.664" E	53° 21' 10.112" N

Biogenic Reef Restoration Area P				
	WGS 1984 UTM Zone 31N (metres)		WGS 1984 UTM Zone 31N (Degrees Minutes Seconds)	
Node Number	Easting	Northing	Longitude	Latitude
423	600529.661195	373830.269083	001° 00' 08.828" E	53° 13' 25.250" N
424	599928.736317	363052.203801	000° 59' 12.242" E	53° 07' 37.765" N
425	593781.844562	373071.094843	000° 54' 03.794" E	53° 13' 09.723" N
426	595446.453165	376835.695994	000° 55' 41.727" E	53° 15' 09.191" N
427	600529.661195	373830.269083	001° 00' 08.828" E	53° 13' 25.250" N

Biogenic Reef Restoration Area K				
	WGS 1984 UTM Zone 31N (metres)		WGS 1984 UTM Zone 31N (Degrees Minutes Seconds)	
Node Number	Easting	Northing	Longitude	Latitude
380	583087.516749	388829.312985	000° 45' 00.546" E	53° 21' 52.700" N
381	581540.023331	388678.056237	000° 43' 36.612" E	53° 21' 49.731" N
382	581205.643318	389945.907983	000° 43' 21.156" E	53° 22' 31.123" N
383	583028.862084	389817.708652	000° 44' 59.434" E	53° 22' 24.719" N
384	583087.516749	388829.312985	000° 45' 00.546" E	53° 21' 52.700" N

Biogenic Reef Restoration Area N				
	WGS 1984 UTM Zone 31N (metres)		WGS 1984 UTM Zone 31N (Degrees Minutes Seconds)	
Node Number	Easting	Northing	Longitude	Latitude
389	591770.510561	390260.322499	000° 52' 52.820" E	53° 22' 27.873" N
390	593720.546832	388934.940095	000° 54' 35.283" E	53° 21' 42.482" N
391	591170.86953	388766.73808	000° 52' 17.167" E	53° 21' 40.385" N
392	589906.723805	390204.254704	000° 51' 11.974" E	53° 22' 28.482" N
393	591770.510561	390260.322499	000° 52' 52.820" E	53° 22' 27.873" N

Biogenic Reef Restoration Area Q				
	WGS 1984 UTM Zone 31N (metres)		WGS 1984 UTM Zone 31N (Degrees Minutes Seconds)	
Node Number	Easting	Northing	Longitude	Latitude
440	590895.905687	370002.807593	000° 51' 21.795" E	53° 11' 34.315" N
441	594675.94321	365134.173774	000° 54' 34.557" E	53° 08' 52.043" N
442	589894.521146	369046.800783	000° 50' 25.862" E	53° 11' 04.707" N
443	590895.905687	370002.807593	000° 51' 21.795" E	53° 11' 34.315" N

Biogenic Reef Restoration Area L				
	WGS 1984 UTM Zone 31N (metres)		WGS 1984 UTM Zone 31N (Degrees Minutes Seconds)	
Node Number	Easting	Northing	Longitude	Latitude
385	586427.222783	390056.160536	000° 48' 03.606" E	53° 22' 28.153" N
386	583957.953899	388591.558999	000° 45' 47.084" E	53° 21' 43.928" N
387	584169.092907	389993.764584	000° 46' 01.429" E	53° 22' 28.984" N
388	586427.222783	390056.160536	000° 48' 03.606" E	53° 22' 28.153" N

Biogenic Reef Restoration Area O				
	WGS 1984 UTM Zone 31N (metres)		WGS 1984 UTM Zone 31N (Degrees Minutes Seconds)	
Node Number	Easting	Northing	Longitude	Latitude
9	593442.158627	386480.607393	000° 54' 14.849" E	53° 20' 23.532" N
10	593202.798132	386273.053638	000° 54' 01.469" E	53° 20' 17.139" N
11	593095.889002	386462.135127	000° 53' 56.111" E	53° 20' 23.390" N
290	591973.830406	388446.5832	000° 52' 59.849" E	53° 21' 28.991" N
291	594824.630002	388596.709524	000° 55' 34.182" E	53° 21' 30.092" N
447	595144.608194	387956.854817	000° 55' 50.048" E	53° 21' 08.990" N

Outer Dowsing Offshore Wind

2.8 Offshore Order Limits and Grid Coordinates Plan V2

DCO Application

Drawing No: PP1-ODOW-DEV-CS-MAP-0008_02

Table: Biogenic Reef Restoration Areas 2 of 2 | Page Size: A1

Rev No:	Date	Description	Drawn	Checked	Approved
1.0	March 2024	DCO Application Version	HM/RT	DM/ODOW	ODOW
2.0	July 2024	Response to Section 51 Advice	RT	DM/ODOW	ODOW

OUTER DOWSING OFFSHORE WIND

This document may only be used for the purpose for which it was commissioned and in accordance with the terms of engagement for that commission. Unauthorised use of this document in any form whatsoever is prohibited.

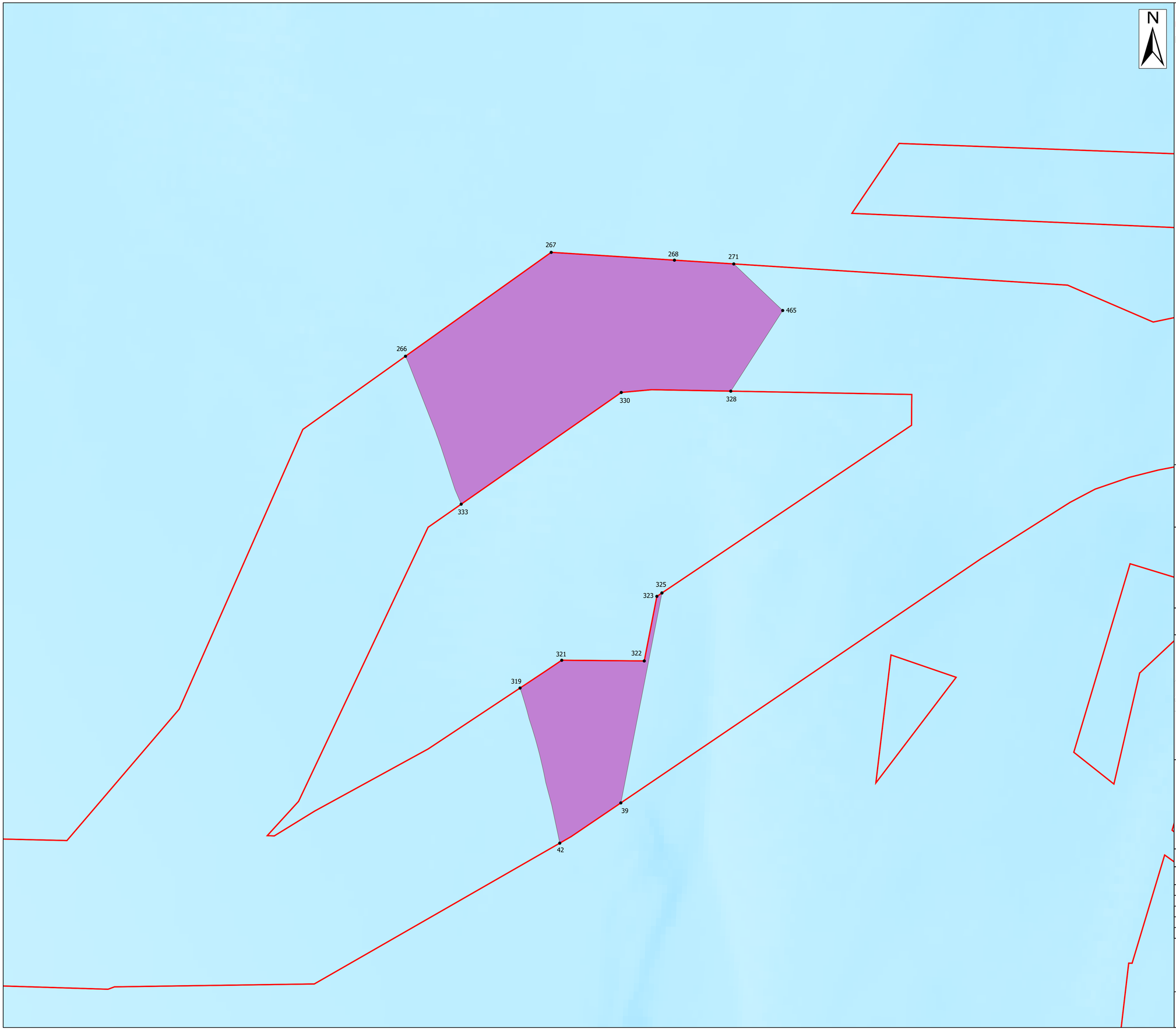

Legend
- Order Limits
- Offshore Reactive Compensation Platform Area
- Offshore Boundary Node (Point)

Source:
Contains Esri UK, Esri, TomTom, Garmin, Foursquare, FAO, METI/NASA, USGS, Esri UK, Esri, TomTom, Garmin, Foursquare, GeoTechnologies, Inc, METI/NASA, USGS.
Contains OS data @ Crown Copyright and database right 2022. All rights reserved.

Notes:

Status:
Pre-examination Update

Offshore Coordinate System
Datum: WGS 1984
Spheroid: WGS 1984
Projection: UTM Zone 31N
Central Meridian: 3 E
Vertical Reference: LAT (Lowest Astronomical Tide)

0 0.25 0.5 0.75 1 1.25 Nautical Miles

Scale: 1:25,000

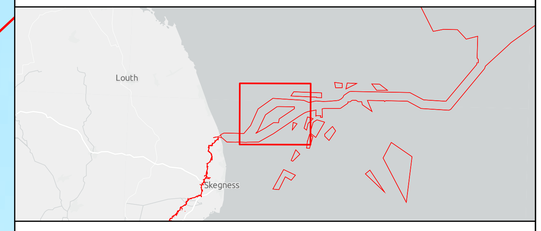

Outer Dowsing Offshore Wind
2.8 Offshore Order Limits and Grid Coordinates Plan V2
DCO Application

Drawing No: PP1-ODOW-DEV-CS-MAP-0008_02

Drawing: Reactor Platform Area | Page Size: A1

Rev No:	Date	Description	Drawn	Checked	Approved
1.0	March 2024	DCO Application Version	HM/RT	DM/ODOW	ODOW
2.0	July 2024	Response to Section 51 Advice	RT	DM/ODOW	ODOW

OUTER DOWSING OFFSHORE WIND

This document may only be used for the purpose for which it was commissioned and in accordance with the terms of engagement for that commission.
Unauthorised use of this document in any form whatsoever is prohibited.

Offshore Reactive Compensation Platform Area

	WGS 1984 UTM Zone 31N (metres)		WGS 1984 UTM Zone 31N (Degrees Minutes Seconds)	
Node Number	Easting	Northing	Longitude	Latitude
39	568562.645892	377580.909371	000° 31' 34.059" E	53° 16' 06.448" N
40	567901.547545	377061.781058	000° 30' 57.424" E	53° 15' 50.420" N
41	567785.538823	376983.981485	000° 30' 51.021" E	53° 15' 48.037" N
42	567748.203185	376958.942946	000° 30' 48.961" E	53° 15' 47.270" N
266	565116.433369	383609.485681	000° 28' 39.490" E	53° 19' 25.244" N
267	567050.492798	385203.842252	000° 30' 26.943" E	53° 20' 14.603" N
268	568779.754083	385215.299049	000° 32' 00.365" E	53° 20' 13.000" N
269	568780.126082	385215.296566	000° 32' 00.385" E	53° 20' 12.999" N
270	568780.326743	385215.302819	000° 32' 00.396" E	53° 20' 12.999" N
271	569612.533732	385220.815619	000° 32' 45.355" E	53° 20' 12.220" N
319	567041.697618	379086.808006	000° 30' 14.887" E	53° 16' 56.862" N
320	567388.921067	379353.521473	000° 30' 34.122" E	53° 17' 05.090" N
321	567597.010182	379515.520756	000° 30' 45.655" E	53° 17' 10.091" N
322	568750.339246	379586.70019	000° 31' 48.010" E	53° 17' 11.076" N
323	568863.530915	380501.528653	000° 31' 55.865" E	53° 17' 40.520" N
324	568930.966125	380554.028629	000° 31' 59.604" E	53° 17' 42.140" N
325	568930.966125	380554.028629	000° 31' 59.604" E	53° 17' 42.140" N
328	569695.359126	383440.692814	000° 32' 46.400" E	53° 19' 14.579" N
329	568589.396964	383383.539139	000° 31' 46.580" E	53° 19' 14.002" N
330	568166.392902	383314.943337	000° 31' 23.611" E	53° 19' 12.269" N
331	566962.460701	382342.938663	000° 30' 16.769" E	53° 18' 42.216" N
332	566962.155465	382342.692402	000° 30' 16.753" E	53° 18' 42.209" N
333	566039.24944	381597.587329	000° 29' 25.531" E	53° 18' 19.164" N
454	570341.902837	384618.228403	000° 33' 23.583" E	53° 19' 51.898" N
455	566006.626315	381662.692256	000° 29' 23.893" E	53° 18' 21.306" N
456	565973.57377	381727.580274	000° 29' 22.231" E	53° 18' 23.441" N
457	565940.09322	381792.248373	000° 29' 20.546" E	53° 18' 25.569" N
458	565697.025181	382388.633712	000° 29' 08.546" E	53° 18' 45.123" N
459	565680.949314	382422.371968	000° 29' 07.741" E	53° 18' 46.232" N

Offshore Reactive Compensation Platform Area Continued

	WGS 1984 UTM Zone 31N (metres)		WGS 1984 UTM Zone 31N (Degrees Minutes Seconds)	
Node Number	Easting	Northing	Longitude	Latitude
460	565656.881042	382481.424713	000° 29' 06.553" E	53° 18' 48.168" N
461	565632.446953	382532.704477	000° 29' 04.330" E	53° 18' 49.853" N
462	565612.298468	382582.139581	000° 29' 04.336" E	53° 18' 51.474" N
463	565313.142417	383209.514435	000° 28' 49.362" E	53° 19' 12.093" N
464	565160.996061	383528.360761	000° 28' 41.744" E	53° 19' 22.571" N
465	570341.902837	384618.228403	000° 33' 23.583" E	53° 19' 51.898" N
466	568573.627706	377669.547506	000° 31' 34.821" E	53° 16' 09.301" N
467	567726.152074	377041.163783	000° 30' 47.928" E	53° 15' 49.953" N
468	567597.984295	377484.759696	000° 30' 41.857" E	53° 16' 04.440" N
469	567492.411298	377793.650368	000° 30' 36.749" E	53° 16' 14.545" N
470	567474.31012	377861.248527	000° 30' 35.901" E	53° 16' 16.751" N
471	567455.504339	377928.653936	000° 30' 35.015" E	53° 16' 18.952" N
472	567435.996062	377995.859423	000° 30' 34.090" E	53° 16' 21.146" N
473	567415.78721	378062.857601	000° 30' 33.127" E	53° 16' 23.335" N
474	567394.88011	378129.641015	000° 30' 32.126" E	53° 16' 25.518" N
475	567373.277063	378196.202606	000° 30' 31.087" E	53° 16' 27.694" N
476	567350.98039	378262.535016	000° 30' 30.010" E	53° 16' 29.864" N
477	567327.992634	378328.631135	000° 30' 28.895" E	53° 16' 32.027" N
478	567304.316075	378394.483578	000° 30' 27.743" E	53° 16' 34.183" N
479	567279.953509	378460.085319	000° 30' 26.553" E	53° 16' 36.331" N
480	567254.90735	378525.429107	000° 30' 25.326" E	53° 16' 38.472" N
481	567229.180602	378590.507834	000° 30' 24.061" E	53° 16' 40.605" N
482	567202.775864	378655.314464	000° 30' 22.759" E	53° 16' 42.730" N
483	567181.639312	378717.638364	000° 30' 21.737" E	53° 16' 44.769" N
484	567159.874123	378779.74556	000° 30' 20.681" E	53° 16' 46.801" N
485	567137.482461	378841.629486	000° 30' 19.590" E	53° 16' 48.827" N
486	567114.466564	378903.283981	000° 30' 18.465" E	53° 16' 50.847" N
487	567090.828874	378964.7028	000° 30' 17.306" E	53° 16' 52.859" N
488	567066.571749	379025.87949	000° 30' 16.113" E	53° 16' 54.864" N

Outer Dowsing Offshore Wind

2.8 Offshore Order Limits and Grid Coordinates Plan V2

DCO Application

Drawing No: PP1-ODOW-DEV-CS-MAP-0008_02

Table: Reactor Platform Area | Page Size: A1

Rev No:	Date	Description	Drawn	Checked	Approved
1.0	March 2024	DCO Application Version	HM/RT	DM/ODOW	ODOW
2.0	July 2024	Response to Section 51 Advice	RT	DM/ODOW	ODOW

OUTER DOWSING OFFSHORE WIND

This document may only be used for the purpose for which it was commissioned and in accordance with the terms of engagement for that commission.
Unauthorised use of this document in any form whatsoever is prohibited.

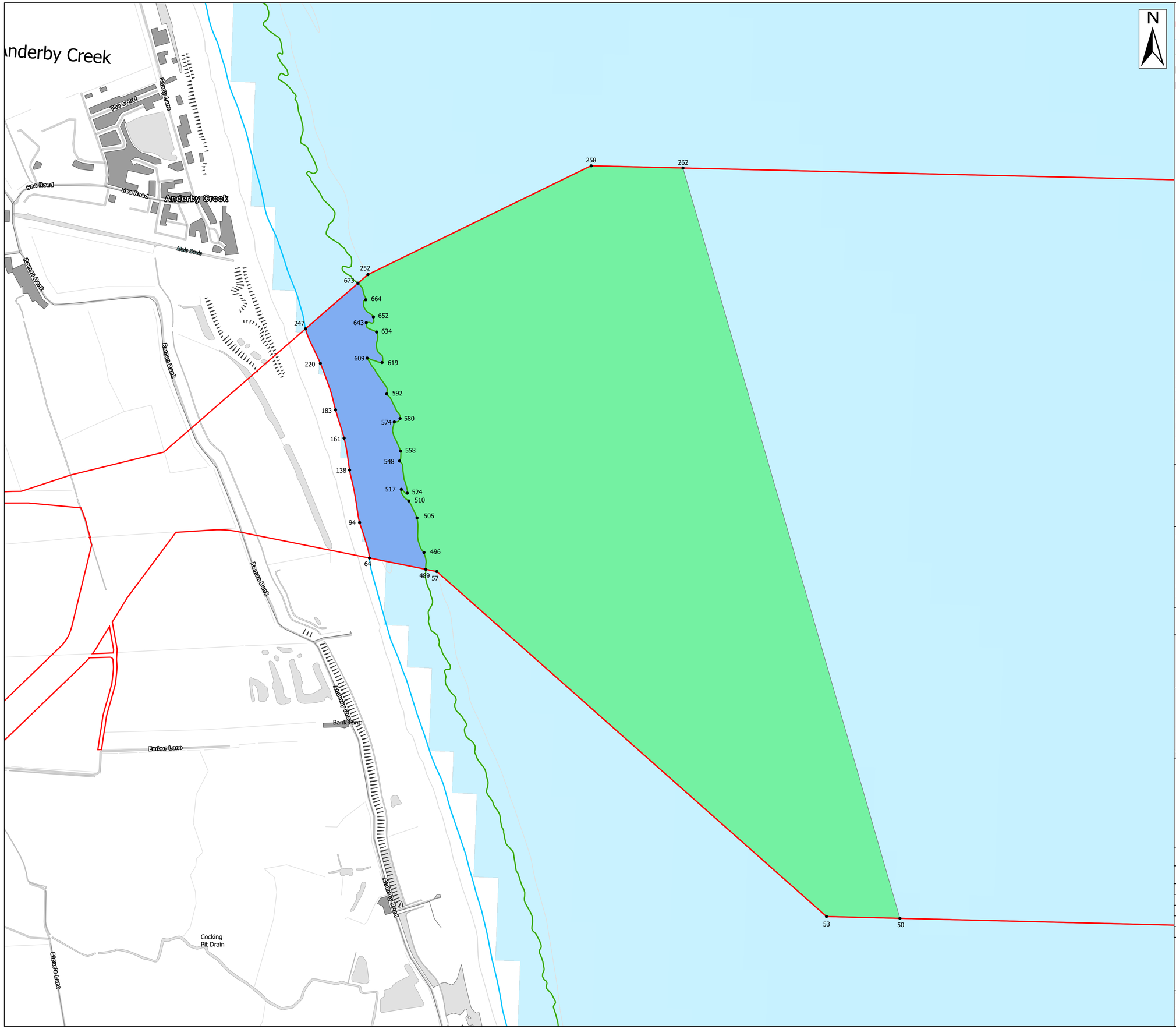

Legend

- Order Limits
- Mean High Water (Springs)
- Mean Low Water (Springs)
- Landfall Connection Works
- Trenchless Technique Exit Pits
- Offshore Boundary Node (Point)

Source:
Contains Esri Community Maps Contributors, Esri UK, Esri, TomTom, Garmin, Foursquare, GeoTechnologies, Inc, METI/NASA, USGS, Esri UK, Esri, TomTom, Garmin, Foursquare, GeoTechnologies, Inc, METI/NASA, USGS.
Contains OS data @ Crown Copyright and database right 2022. All rights reserved.

Notes:

Status:
Pre-examination Update

Offshore Coordinate System
Datum: WGS 1984
Spheroid: WGS 1984
Projection: UTM Zone 31N
Central Meridian: 3 E
Vertical Reference: LAT (Lowest Astronomical Tide)

0 0.05 0.1 0.15 0.2 0.25 Nautical Miles

Scale: 1:5,000

Outer Dowsing Offshore Wind

2.8 Offshore Order Limits and Grid Coordinates Plan V2

DCO Application

Drawing No: PP1-ODOW-DEV-CS-MAP-0008_02

Drawing: Landfall

Page Size: A1

Rev No:	Date	Description	Drawn	Checked	Approved
1.0	March 2024	DCO Application Version	HM/RT	DM/ODOW	ODOW
2.0	July 2024	Response to Section 51 Advice	RT	DM/ODOW	ODOW

OUTER DOWSING OFFSHORE WIND

This document may only be used for the purpose for which it was commissioned and in accordance with the terms of engagement for that commission.
Unauthorised use of this document in any form whatsoever is prohibited.

Trenchless Technique Exit Pits

	WGS 1984 UTM Zone 31N (metres)		WGS 1984 UTM Zone 31N (Degrees Minutes Seconds)	
Node Number	Easting	Northing	Longitude	Latitude
50	557209.767303	374253.61628	000° 21' 15.880" E	53° 14' 31.408" N
51	557132.923791	374250.151521	000° 21' 11.732" E	53° 14' 31.378" N
52	557009.972049	374244.607896	000° 21' 05.095" E	53° 14' 31.330" N
53	557003.907773	374244.334491	000° 21' 04.768" E	53° 14' 31.327" N
54	555970.364796	375037.627005	000° 20' 10.457" E	53° 14' 58.072" N
55	555918.028746	375077.79703	000° 20' 07.707" E	53° 14' 59.426" N
56	555890.095998	375099.23658	000° 20' 06.239" E	53° 15' 00.149" N
57	555846.498532	375132.699454	000° 20' 03.947" E	53° 15' 01.277" N
59	555842.850968	375133.169467	000° 20' 03.751" E	53° 15' 01.296" N
60	555828.200152	375135.055502	000° 20' 02.965" E	53° 15' 01.373" N
61	555822.659108	375135.76887	000° 20' 02.668" E	53° 15' 01.401" N
251	555572.460553	375926.53868	000° 19' 50.569" E	53° 15' 27.233" N
253	555638.033461	375974.179714	000° 19' 54.189" E	53° 15' 28.704" N
254	555638.033461	375974.179714	000° 19' 54.189" E	53° 15' 28.704" N
255	555660.666856	375987.230037	000° 19' 55.432" E	53° 15' 29.103" N
256	555706.847289	376013.857609	000° 19' 57.969" E	53° 15' 29.915" N
258	556198.945271	376297.601498	000° 20' 25.004" E	53° 15' 38.569" N
259	556204.459466	376297.855615	000° 20' 25.302" E	53° 15' 38.571" N
260	556212.71863	376298.236091	000° 20' 25.748" E	53° 15' 38.575" N
261	556334.359891	376303.840892	000° 20' 32.317" E	53° 15' 38.627" N
262	556456.001272	376309.445699	000° 20' 38.886" E	53° 15' 38.679" N
489	555815.193109	375136.729905	000° 20' 02.267" E	53° 15' 01.440" N
490	555814.746032	375142.094962	000° 20' 02.252" E	53° 15' 01.614" N
491	555814.534026	375152.254986	000° 20' 02.258" E	53° 15' 01.943" N
492	555814.958075	375156.065011	000° 20' 02.288" E	53° 15' 02.659" N
493	555813.899033	375163.261971	000° 20' 02.244" E	53° 15' 02.300" N
494	555811.147922	375172.57493	000° 20' 02.112" E	53° 15' 02.604" N
495	555808.818928	375177.442982	000° 20' 01.995" E	53° 15' 02.764" N
496	555806.913911	375183.582097	000° 20' 01.903" E	53° 15' 02.964" N
497	555802.681082	375187.17997	000° 20' 01.681" E	53° 15' 03.848" N
498	555796.543075	375195.647115	000° 20' 01.365" E	53° 15' 03.365" N
499	555792.309075	375205.80696	000° 20' 01.155" E	53° 15' 03.698" N
500	555788.288095	375215.54298	000° 20' 00.955" E	53° 15' 04.171" N
501	555785.959094	375227.397097	000° 20' 00.850" E	53° 15' 04.403" N
502	555784.900924	375254.066972	000° 20' 00.840" E	53° 15' 05.266" N
503	555784.478044	375260.629074	000° 20' 00.829" E	53° 15' 05.479" N
504	555782.783918	375269.094976	000° 20' 00.752" E	53° 15' 05.754" N
505	555780.668068	375278.831937	000° 20' 00.656" E	53° 15' 06.714" N
506	555776.011006	375288.569003	000° 20' 00.422" E	53° 15' 06.391" N
507	555772.835918	375294.284043	000° 20' 00.260" E	53° 15' 06.579" N
508	555760.136054	375316.509011	000° 19' 59.615" E	53° 15' 07.311" N
509	555755.691006	375322.647002	000° 19' 59.386" E	53° 15' 07.514" N
510	555754.455998	375324.623005	000° 19' 59.323" E	53° 15' 07.580" N
511	555746.094952	375329.490987	000° 19' 58.881" E	53° 15' 07.746" N
512	555741.544002	375332.878013	000° 19' 58.641" E	53° 15' 07.860" N
513	555736.358979	375339.967959	000° 19' 58.374" E	53° 15' 08.949" N
514	555732.124984	375345.788941	000° 19' 58.156" E	53° 15' 08.288" N
515	555730.113947	375351.503927	000° 19' 58.579" E	53° 15' 08.474" N
516	555730.113965	375354.57305	000° 19' 58.633" E	53° 15' 08.574" N
517	555731.067014	375355.631982	000° 19' 58.117" E	53° 15' 08.607" N
518	555732.018992	375355.208002	000° 19' 58.167" E	53° 15' 08.592" N
519	555736.993995	375351.609909	000° 19' 58.429" E	53° 15' 08.471" N
520	555741.861934	375347.05896	000° 19' 58.683" E	53° 15' 08.318" N
521	555744.296015	375345.153928	000° 19' 58.811" E	53° 15' 08.254" N
522	555745.988941	375344.201971	000° 19' 58.901" E	53° 15' 08.222" N
523	555746.623997	375344.412957	000° 19' 58.936" E	53° 15' 08.228" N
524	555748.530007	375346.107104	000° 19' 59.413" E	53° 15' 08.281" N
525	555749.164947	375351.504053	000° 19' 59.850" E	53° 15' 08.454" N
526	555747.365082	375356.584083	000° 19' 58.997" E	53° 15' 08.621" N
527	555746.201024	375360.183015	000° 19' 58.941" E	53° 15' 08.738" N
528	555745.142982	375363.886907	000° 19' 58.890" E	53° 15' 08.859" N
529	555741.543991	375374.364076	000° 19' 58.714" E	53° 15' 09.202" N
530	555738.47502	375380.60899	000° 19' 58.560" E	53° 15' 09.407" N
531	555736.782022	375384.524009	000° 19' 58.476" E	53° 15' 09.535" N
532	555731.914005	375408.760008	000° 19' 58.256" E	53° 15' 10.324" N
533	555731.663954	375410.927303	000° 19' 58.246" E	53° 15' 10.394" N
534	555731.417727	375413.061485	000° 19' 58.237" E	53° 15' 10.463" N
535	555731.181242	375415.110947	000° 19' 58.227" E	53° 15' 10.530" N
536	555730.865172	375417.850091	000° 19' 58.215" E	53° 15' 10.619" N

Trenchless Technique Exit Pits Continued

	WGS 1984 UTM Zone 31N (metres)		WGS 1984 UTM Zone 31N (Degrees Minutes Seconds)	
Node Number	Easting	Northing	Longitude	Latitude
537	555730.86796	375417.826029	000° 19' 58.215" E	53° 15' 10.618" N
538	555730.643987	375419.767006	000° 19' 58.207" E	53° 15' 10.681" N
539	555730.19998	375422.874388	000° 19' 58.188" E	53° 15' 10.782" N
540	555729.903016	375424.952992	000° 19' 58.176" E	53° 15' 10.850" N
541	555726.938962	375428.656976	000° 19' 58.225" E	53° 15' 10.972" N
542	555724.209763	375431.030198	000° 19' 57.880" E	53° 15' 11.520" N
543	555723.817498	375431.371298	000° 19' 57.859" E	53° 15' 11.635" N
544	555723.097544	375431.997375	000° 19' 57.821" E	53° 15' 11.845" N
545	555723.076297	375432.015934	000° 19' 57.820" E	53° 15' 11.851" N
546	555723.066701	375432.037014	000° 19' 57.820" E	53° 15' 11.858" N
547	555722.082572	375432.892776	000° 19' 57.768" E	53° 15' 11.114" N
548	555720.706638	375434.586756	000° 19' 57.697" E	53° 15' 11.171" N
549	555721.288448	375436.186032	000° 19' 57.731" E	53° 15' 11.222" N
550	555721.283052	375436.200089	000° 19' 57.731" E	53° 15' 11.222" N
551	555721.283052	375436.200089	000° 19' 57.731" E	53° 15' 11.222" N
552	555721.289181	375436.217057	000° 19' 57.731" E	53° 15' 11.223" N
553	555721.542014	375436.911985	000° 19' 57.746" E	53° 15' 11.245" N
554	555721.764815	375437.506174	000° 19' 57.759" E	53° 15' 11.264" N
555	555723.447003	375441.991939	000° 19' 57.858" E	53° 15' 11.407" N
556	555723.12896	375450.988071	000° 19' 57.856" E	53° 15' 11.698" N
557	555722.812036	375456.491048	000° 19' 57.849" E	53° 15' 11.877" N
558	555721.965032	375462.417991	000° 19' 57.814" E	53° 15' 12.692" N
559	555718.78995	375468.979943	000° 19' 57.654" E	53° 15' 12.285" N
560	555707.254007	375491.098977	000° 19' 57.711" E	53° 15' 13.121" N
561	555699.317047	375504.222077	000° 19' 56.666" E	53° 15' 13.445" N
562	555698.751901	375505.977968	000° 19' 56.639" E	53° 15' 13.502" N
563	555698.644683	375506.310869	000° 19' 56.634" E	53° 15' 13.513" N
564	555698.636886	375506.334881	000° 19' 56.633" E	53° 15' 13.514" N
565	555695.295026	375516.70997	000° 19' 56.471" E	53° 15' 13.853" N
566	555695.084008	375519.461887	000° 19' 56.465" E	53° 15' 13.942" N
567	555695.506967	375527.187976	000° 19' 56.501" E	53° 15' 14.191" N
568	555696.671049	375530.045047	000° 19' 56.569" E	53° 15' 14.282" N
569	555696.902027	375532.308288	000° 19' 56.585" E	53° 15' 14.355" N
570	555696.957481	375532.979063	000° 19' 56.590" E	53° 15' 14.377" N
571	555697.09872	375534.235331	000° 19' 56.599" E	53° 15' 14.418" N
572	555697.199977	375535.230983	000° 19' 56.607" E	53° 15' 14.450" N
573	555697.306006	375541.158131	000° 19' 56.623" E	53° 15' 14.641" N
574	555698.363998	375542.851011	000° 19' 56.683" E	53° 15' 14.695" N
575	555699.634006	375543.69799	000° 19' 56.753" E	53° 15' 14.721" N
576	555705.349007	375543.698005	000° 19' 57.609" E	53° 15' 14.715" N
577	555707.043009	375543.697997	000° 19' 57.152" E	53° 15' 14.713" N
578	555709.68903	375545.602968	000° 19' 57.298" E	53° 15' 14.772" N
579	555712.546013	375550.366001	000° 19' 57.461" E	53° 15' 14.923" N
580	555713.816036	375553.434983	000° 19' 57.535" E	53° 15' 15.207" N
581	555713.70998	375559.150103	000° 19' 57.539" E	53° 15' 15.206" N
582	555712.969033	375561.584025	000° 19' 57.503" E	53° 15' 15.285" N
583	555709.264984	375567.404938	000° 19' 57.314" E	53° 15' 15.477" N
584	555703.443988	375573.330951	000° 19' 57.104" E	53° 15' 15.675" N
585	555698.999034	375580.315959	000° 19' 56.783" E	53° 15' 15.905" N
586	555696.036045	375586.87793	000° 19' 56.635" E	53° 15' 16.121" N
587	555690.849904	375594.181095	000° 19' 56.368" E	53° 15' 16.362" N
588	555687.569014	375601.060005	000° 19' 56.203" E	53° 15' 16.588" N
589	555681.959989	375609.843946	000° 19' 55.916" E	53° 15' 16.878" N
590	555676.563025	375614.712067	000° 19' 55.634" E	53° 15' 17.412" N
591	555672.964008	375617.463898	000° 19' 55.445" E	53° 15' 17.134" N
592	555671.800003	375619.580996	000° 19' 55.386" E	53° 15' 17.204" N
593	555672.118024	375623.814018	000° 19' 55.410" E	53° 15' 17.340" N
594	555672.171275	375627.863098	000° 19' 55.420" E	53° 15' 17.471" N
595	555672.181075	375628.606055	000° 19' 55.422" E	53° 15' 17.495" N
596	555672.181254	375628.622106	000° 19' 55.422" E	53° 15' 17.496" N
597	555672.22398	375631.857008	000° 19' 55.430" E	53° 15' 17.600" N
598	555671.059026	375636.196941	000° 19' 55.375" E	53° 15' 17.742" N
599	555669.15406	375639.901039	000° 19' 55.279" E	53° 15' 17.863" N
600	555660.582023	375650.271979	000° 19' 54.835" E	53° 15' 18.208" N
601	555653.597009	375658.526987	000° 19' 54.473" E	53° 15' 18.482" N
602	555646.612016	375667.417011	000° 19' 54.112" E	53° 15' 18.777" N
603	555639.202924	375676.306994	000° 19' 53.728" E	53° 15' 19.722" N
604	555632.43005	375686.785028	000° 19' 53.381" E	53° 15' 19.418" N
605	555626.291991	375692.922978	000° 19' 53.610" E	53° 15' 19.623" N

Trenchless Technique Exit Pits Continued

	WGS 1984 UTM Zone 31N (metres)		WGS 1984 UTM Zone 31N (Degrees Minutes Seconds)	
Node Number	Easting	Northing	Longitude	Latitude
606	555621.953021	375698.74411	000° 19' 52.837" E	53° 15' 19.816" N
607	555617.508028	375705.411951	000° 19' 52.609" E	53° 15' 20.361" N
608	555609.887899	375715.148099	000° 19' 52.216" E	53° 15' 20.359" N
609	555609.88801	375715.995026	000° 19' 52.217" E	53° 15' 20.386" N
610	555611.58103	375716.735918	000° 19' 52.310" E	53° 15' 20.408" N
611	555614.120996	375715.254003	000° 19' 52.444" E	53° 15' 20.358" N
612	555618.353924	375713.454952	000° 19' 52.669" E	53° 15' 20.295" N
613	555625.550917	375711.126999	000° 19' 53.531" E	53° 15' 20.212" N
614	555630.630999	375710.491932	000° 19' 53.326" E	53° 15' 20.186" N
615	555634.228901	375709.538917	000° 19' 53.518" E	53° 15' 20.152" N
616	555639.626985	375707.633946	000° 19' 53.806" E	53° 15' 20.846" N
617	555645.236063	375706.681994	000° 19' 54.107" E	53° 15' 20.479" N
618	555649.997999	375705.835086	000° 19' 54.362" E	53° 15' 20.155" N
619	555652.537921	375706.575969	000° 19' 54.500" E	53° 15' 20.368" N
620	555654.232087	375710.914923	000° 19' 54.599" E	53° 15' 20.175" N
621	555653.490902	375718.323091	000° 19' 54.572" E	53° 15' 20.416" N
622	555651.902998	375725.307972	000° 19' 54.499" E	53° 15' 20.643" N
623	555646.822971	375728.907012	000° 19' 54.231" E	53° 15' 20.765" N
624	555644.072051	375730.70594	000° 19' 54.861" E	53° 15' 20.826" N
625	555640.68493	375733.351924	000° 19' 53.908" E	53° 15' 20.915" N
626	555638.145078	375736.949894	000° 19' 53.778" E	53° 15' 21.340" N
627	555635.711053	375741.712939	000° 19' 53.655" E	53° 15' 21.191" N
628	555632.959032	375753.143061	000° 19' 53.526" E	53° 15' 21.563" N
629	555633.487981	375761.186011	000° 19' 53.569" E	53° 15' 21.823" N
630	555635.499079	375770.498879	000° 19' 53.694" E	53° 15' 22.122" N
631	555635.605037	375777.69605	000° 19' 53.712" E	53° 15' 22.354" N
632	555634.917139	375781.478895	000° 19' 53.682" E	53° 15' 22.477" N
633	555634.334973	375784.681044	000° 19' 53.656" E	53° 15' 22.581" N
634	555631.477957	375790.819005	000° 19' 53.513" E	53° 15' 22.783" N
635	555622.904992	375794.311965	000° 19' 53.567" E	53° 15' 22.905" N
636	555613.379917	375797.169064	000° 19' 52.548" E	53° 15' 23.720" N
637	555607.136004	375799.498027	000° 19' 52.216" E	53° 15' 23.891" N
638	555606.076725	375799.961298	000° 19' 52.159" E	53° 15' 23.105" N
639	555603.748999	375800.979039	000° 19' 52.356" E	53° 15' 23.141" N
640	555602.796908	375803.942965	000° 19' 51.989" E	53° 15' 23.237" N
641	555601.208919	375810.504026	000° 19' 51.915" E	53° 15' 23.451" N
642	555600.362931	375813.67897	000° 19' 51.875" E	53° 15' 23.555" N
643	555600.574073	375814.948956	000° 19' 51.889" E	53° 15' 23.596" N
644	555602.690968	375815.90198	000° 19' 52.476" E	53° 15' 23.624" N
645	555609.252979	375816.53712	000° 19' 52.360" E	53° 15' 23.638" N
646	555613.486069	375814.948987	000° 19' 52.585" E	53° 15' 23.582" N
647	555616.342982	375814.52595	000° 19' 52.738" E	53° 15' 23.565" N
648	555619.306927	375815.795931	000° 19' 52.900" E	53° 15' 23.603" N
649	555621.105993	375817.383957	000° 19' 53.270" E	53° 15' 23.653" N
650	555621.529107	375820.452948	000° 19' 53.285" E	53° 15' 23.751" N
651	555620.048067	375827.119938	000° 19' 52.960" E	53° 15' 23.969" N
652	555619.306972	375832.30601	000° 19' 52.930" E	53° 15' 24.137" N
653	555616.55499	375836.222011	000° 19' 52.788" E	53° 15' 24.267" N
654	555610.840009	375840.138025	000° 19' 52.487" E	53° 15' 24.399" N
655	555602.584966	375844.477019	000° 19' 52.493" E	53° 15' 24.548" N
656	555597.928014	375847.969067	000° 19' 51.804" E	53° 15' 24.666" N
657	555595.070987	375851.885025	000° 19' 51.657" E	53° 15' 24.796" N
658	555590.731954	375858.129056	000° 19' 51.434" E	53° 15' 25.209" N
659	555589.143988	375864.797072	000° 19' 51.360" E	53° 15' 25.219" N
660	555588.402932	375873.792932	000° 19' 51.336" E	53° 15' 25.511" N
661	555589.461948	375875.275083	000° 19' 51.396" E	53° 15' 25.558" N
662	555591.577973	375875.909989	000° 19' 51.511" E	53° 15' 25.576" N
663	555593.483021	375877.074011	000° 19' 51.616" E	53° 15' 25.612" N
664	555594.541998	375878.767062	000° 19' 51.676" E	53° 15' 25.665" N
665	555594.224052	375881.094992	000° 19' 51.663" E	53° 15' 25.741" N
666	555593.060007	375886.07	000° 19' 51.609" E	53° 15' 25.903" N
667	555589.990989	375889.774035	000° 19' 51.450" E	53° 15' 26.260" N
668	555586.07493	375900.144968	000° 19' 51.257" E	53° 15' 26.365" N
669	555584.592991	375906.177981	000° 19' 51.188" E	53° 15' 26.562" N
670	555581.948021	375911.999001	000° 19' 51.553" E	53° 15' 26.753" N
671	555576.549949	375917.820003	000° 19' 50.774" E	53° 15' 26.947" N
672	555573.480942	375921.417985	000° 19' 50.615" E	53° 15' 27.666" N
673	555569.558147	375923.634801	000° 19' 50.408" E	53° 15' 27.142" N

Outer Dowsing Offshore Wind

2.8 Offshore Order Limits and Grid Coordinates Plan V2

DCO Application

Drawing No: PP1-ODOW-DEV-CS-MAP-0008_02

Table: Trenchless Technique Exit Pits 1 of 1 — Page Size: A1

Rev No:	Date	Description	Drawn	Checked	Approved
1.0	March 2024	DCO Application Version	HM/RT	DM/ODOW	ODOW
2.0	July 2024	Response to Section 51 Advice	RT	DM/ODOW	ODOW

OUTER DOWSING OFFSHORE WIND

This document may only be used for the purpose for which it was commissioned and in accordance with the terms of engagement for that commission.
Unauthorised use of this document in any form whatsoever is prohibited.

Landfall Connection Area

	WGS 1984 UTM Zone 31N (metres)		WGS 1984 UTM Zone 31N (Degrees Minutes Seconds)	
Node Number	Easting	Northing	Longitude	Latitude
62	555812.021688	375137.138146	000° 20' 02.964" E	53° 15' 01.457" N
63	555791.577462	375139.770089	000° 20' 00.999" E	53° 15' 01.564" N
64	555655.441772	375157.295541	000° 19' 53.691" E	53° 15' 02.274" N
65	555655.127955	375159.144018	000° 19' 53.677" E	53° 15' 02.334" N
66	555654.618019	375161.496991	000° 19' 53.654" E	53° 15' 02.411" N
67	555654.410046	375162.537037	000° 19' 53.644" E	53° 15' 02.445" N
68	555653.462038	375167.275985	000° 19' 53.601" E	53° 15' 02.599" N
69	555652.536973	375171.135039	000° 19' 53.558" E	53° 15' 02.725" N
70	555651.333954	375175.617955	000° 19' 53.501" E	53° 15' 02.871" N
71	555650.854009	375177.403972	000° 19' 53.479" E	53° 15' 02.929" N
72	555650.11104	375180.019987	000° 19' 53.443" E	53° 15' 03.144" N
73	555649.731038	375181.275023	000° 19' 53.425" E	53° 15' 03.553" N
74	555649.302046	375182.57404	000° 19' 53.404" E	53° 15' 03.978" N
75	555647.865985	375186.669044	000° 19' 53.334" E	53° 15' 03.232" N
76	555646.425969	375190.436992	000° 19' 53.263" E	53° 15' 03.355" N
77	555644.721001	375195.196989	000° 19' 53.179" E	53° 15' 03.511" N
78	555643.479971	375198.357996	000° 19' 53.118" E	53° 15' 03.614" N
79	555640.81798	375205.520038	000° 19' 52.987" E	53° 15' 03.849" N
80	555639.185966	375209.747964	000° 19' 52.906" E	53° 15' 03.987" N
81	555637.589954	375214.020011	000° 19' 52.828" E	53° 15' 04.127" N
82	555637.037047	375215.388033	000° 19' 52.801" E	53° 15' 04.172" N
83	555635.356972	375219.723958	000° 19' 52.718" E	53° 15' 04.314" N
84	555634.145991	375222.662032	000° 19' 52.657" E	53° 15' 04.410" N
85	555633.377039	375224.622969	000° 19' 52.619" E	53° 15' 04.474" N
86	555632.41805	375226.910002	000° 19' 52.572" E	53° 15' 04.549" N
87	555631.490002	375228.97998	000° 19' 52.525" E	53° 15' 04.617" N
88	555630.36795	375231.653038	000° 19' 52.470" E	53° 15' 04.705" N
89	555629.57497	375233.459025	000° 19' 52.430" E	53° 15' 04.764" N
90	555627.444981	375238.514021	000° 19' 52.324" E	53° 15' 04.930" N
91	555625.618966	375242.650972	000° 19' 52.233" E	53° 15' 05.652" N
92	555623.748972	375247.234013	000° 19' 52.140" E	53° 15' 05.215" N
93	555623.555021	375247.708991	000° 19' 52.131" E	53° 15' 05.231" N
94	555620.902994	375254.83895	000° 19' 52.841" E	53° 15' 05.464" N
95	555619.786958	375258.133009	000° 19' 51.946" E	53° 15' 05.572" N
96	555618.966046	375260.694045	000° 19' 51.906" E	53° 15' 05.656" N
97	555616.966968	375267.655034	000° 19' 51.810" E	53° 15' 05.883" N
98	555616.396967	375270.107045	000° 19' 51.784" E	53° 15' 05.963" N
99	555615.677015	375272.92104	000° 19' 51.750" E	53° 15' 06.544" N
100	555614.844039	375276.706051	000° 19' 51.712" E	53° 15' 06.178" N
101	555614.111977	375279.463965	000° 19' 51.677" E	53° 15' 06.268" N
102	555613.035037	375284.60105	000° 19' 51.628" E	53° 15' 06.435" N
103	555612.166979	375289.049993	000° 19' 51.589" E	53° 15' 06.580" N
104	555611.428042	375292.145031	000° 19' 51.555" E	53° 15' 06.680" N
105	555610.940024	375294.393987	000° 19' 51.533" E	53° 15' 06.754" N
106	555610.495956	375296.617956	000° 19' 51.512" E	53° 15' 06.826" N
107	555609.354975	375301.628964	000° 19' 51.460" E	53° 15' 06.989" N
108	555607.888022	375307.789031	000° 19' 51.392" E	53° 15' 07.190" N
109	555607.152027	375311.060997	000° 19' 51.358" E	53° 15' 07.297" N
110	555606.511011	375313.610978	000° 19' 51.328" E	53° 15' 07.380" N
111	555606.347968	375314.322981	000° 19' 51.320" E	53° 15' 07.403" N
112	555605.820974	375316.628949	000° 19' 51.296" E	53° 15' 07.478" N
113	555604.672047	375321.243958	000° 19' 51.242" E	53° 15' 07.628" N
114	555602.99796	375328.485027	000° 19' 51.164" E	53° 15' 07.864" N
115	555602.145045	375331.686051	000° 19' 51.124" E	53° 15' 07.969" N
116	555601.597979	375333.626044	000° 19' 51.978" E	53° 15' 08.320" N
117	555600.699011	375337.443019	000° 19' 51.561" E	53° 15' 08.156" N
118	555599.937954	375340.373017	000° 19' 51.202" E	53° 15' 08.252" N
119	555599.44199	375342.484991	000° 19' 50.997" E	53° 15' 08.321" N
120	555598.11302	375347.125979	000° 19' 50.934" E	53° 15' 08.472" N
121	555597.244987	375350.560002	000° 19' 50.893" E	53° 15' 08.584" N
122	555596.114964	375354.254036	000° 19' 50.838" E	53° 15' 08.705" N
123	555595.088012	375357.79601	000° 19' 50.789" E	53° 15' 08.820" N

Landfall Connection Area Continued

	WGS 1984 UTM Zone 31N (metres)		WGS 1984 UTM Zone 31N (Degrees Minutes Seconds)	
Node Number	Easting	Northing	Longitude	Latitude
124	555594.330967	375360.290951	000° 19' 50.753" E	53° 15' 08.902" N
125	555593.845996	375362.049952	000° 19' 50.730" E	53° 15' 08.959" N
126	555591.536033	375369.32496	000° 19' 50.618" E	53° 15' 09.197" N
127	555589.897041	375374.282035	000° 19' 50.538" E	53° 15' 09.359" N
128	555589.882978	375374.323952	000° 19' 50.538" E	53° 15' 09.360" N
129	555588.426973	375378.591971	000° 19' 50.467" E	53° 15' 09.500" N
130	555587.511043	375381.522046	000° 19' 50.423" E	53° 15' 09.595" N
131	555587.210001	375382.630048	000° 19' 50.408" E	53° 15' 09.632" N
132	555586.838968	375383.995974	000° 19' 50.391" E	53° 15' 09.676" N
133	555585.895016	375386.923985	000° 19' 50.345" E	53° 15' 09.772" N
134	555585.625044	375387.835992	000° 19' 50.332" E	53° 15' 09.802" N
135	555584.865033	375390.917023	000° 19' 50.296" E	53° 15' 09.902" N
136	555584.024964	375393.968989	000° 19' 50.256" E	53° 15' 10.160" N
137	555583.226956	375397.311989	000° 19' 50.219" E	53° 15' 10.111" N
138	555582.626973	375399.580967	000° 19' 50.191" E	53° 15' 10.185" N
139	555581.57202	375404.271022	000° 19' 50.142" E	53° 15' 10.337" N
140	555580.406018	375409.207001	000° 19' 50.882" E	53° 15' 10.498" N
141	555579.875963	375411.787008	000° 19' 50.641" E	53° 15' 10.582" N
142	555579.185989	375414.608014	000° 19' 50.319" E	53° 15' 10.674" N
143	555578.647047	375417.085956	000° 19' 50.719" E	53° 15' 10.755" N
144	555578.315041	375418.490001	000° 19' 49.992" E	53° 15' 10.800" N
145	555577.565047	375422.340967	000° 19' 49.958" E	53° 15' 10.926" N
146	555576.987044	375425.563956	000° 19' 49.933" E	53° 15' 11.306" N
147	555576.029975	375430.040041	000° 19' 49.889" E	53° 15' 11.176" N
148	555575.465972	375432.983041	000° 19' 49.864" E	53° 15' 11.272" N
149	555574.550014	375437.084004	000° 19' 49.821" E	53° 15' 11.406" N
150	555573.640008	375441.358999	000° 19' 49.780" E	53° 15' 11.545" N
151	555572.806009	375444.983955	000° 19' 49.741" E	53° 15' 11.663" N
152	555572.204972	375447.826026	000° 19' 49.714" E	53° 15' 11.755" N
153	555569.953994	375457.105033	000° 19' 49.609" E	53° 15' 12.578" N
154	555569.037029	375460.647995	000° 19' 49.566" E	53° 15' 12.173" N
155	555568.343013	375463.551013	000° 19' 49.533" E	53° 15' 12.268" N
156	555567.492	375466.618952	000° 19' 49.493" E	53° 15' 12.368" N
157	555567.095967	375468.046979	000° 19' 49.474" E	53° 15' 12.415" N
158	555566.461025	375470.493036	000° 19' 49.444" E	53° 15' 12.494" N
159	555565.157015	375474.801974	000° 19' 49.381" E	53° 15' 12.635" N
160	555564.037966	375478.677005	000° 19' 49.328" E	53° 15' 12.762" N
161	555561.119024	375487.568003	000° 19' 49.186" E	53° 15' 13.521" N
162	555559.943032	375490.907978	000° 19' 49.129" E	53° 15' 13.161" N
163	555559.004963	375493.669001	000° 19' 49.828" E	53° 15' 13.252" N
164	555556.925019	375499.468965	000° 19' 48.981" E	53° 15' 13.441" N
165	555554.212045	375506.728968	000° 19' 48.847" E	53° 15' 13.679" N
166	555553.06102	375509.733989	000° 19' 48.791" E	53° 15' 13.777" N
167	555551.464959	375513.676041	000° 19' 48.711" E	53° 15' 13.906" N
168	555550.144959	375517.130023	000° 19' 48.646" E	53° 15' 14.195" N
169	555548.734987	375520.644962	000° 19' 48.577" E	53° 15' 14.135" N
170	555547.926962	375522.772964	000° 19' 48.537" E	53° 15' 14.204" N
171	555546.562012	375526.073037	000° 19' 48.469" E	53° 15' 14.312" N
172	555545.165043	375529.647026	000° 19' 48.400" E	53° 15' 14.429" N
173	555544.175045	375532.058986	000° 19' 48.351" E	53° 15' 14.508" N
174	555543.329992	375534.261979	000° 19' 48.309" E	53° 15' 14.581" N
175	555543.088023	375534.892972	000° 19' 48.297" E	53° 15' 14.601" N
176	555541.176042	375539.645978	000° 19' 48.202" E	53° 15' 14.757" N
177	555539.958964	375542.960019	000° 19' 48.143" E	53° 15' 14.865" N
178	555538.553974	375546.441025	000° 19' 48.730" E	53° 15' 14.979" N
179	555537.578985	375549.108042	000° 19' 48.251" E	53° 15' 15.666" N
180	555535.037034	375555.730978	000° 19' 47.900" E	53° 15' 15.283" N
181	555534.344973	375557.695995	000° 19' 47.866" E	53° 15' 15.348" N
182	555533.505025	375559.828977	000° 19' 47.824" E	53° 15' 15.418" N
183	555531.521975	375565.119998	000° 19' 47.727" E	53° 15' 15.591" N
184	555530.290022	375568.622047	000° 19' 47.666" E	53° 15' 15.705" N
185	555528.226025	375574.884025	000° 19' 47.566" E	53° 15' 15.910" N

Landfall Connection Area Continued

	WGS 1984 UTM Zone 31N (metres)		WGS 1984 UTM Zone 31N (Degrees Minutes Seconds)	
Node Number	Easting	Northing	Longitude	Latitude
186	555527.444968	375577.145028	000° 19' 47.528" E	53° 15' 15.984" N
187	555525.33796	375583.968038	000° 19' 47.426" E	53° 15' 16.207" N
188	555523.87797	375588.83801	000° 19' 47.356" E	53° 15' 16.366" N
189	555522.757047	375592.216023	000° 19' 47.302" E	53° 15' 16.476" N
190	555521.854959	375595.123007	000° 19' 47.258" E	53° 15' 16.571" N
191	555520.889967	375597.922038	000° 19' 47.211" E	53° 15' 16.663" N
192	555520.403042	375599.509992	000° 19' 47.188" E	53° 15' 16.714" N
193	555520.112986	375600.453971	000° 19' 47.174" E	53° 15' 16.745" N
194	555519.059993	375603.551964	000° 19' 47.122" E	53° 15' 16.846" N
195	555517.978972	375606.46195	000° 19' 47.691" E	53° 15' 16.942" N
196	555516.902045	375609.613998	000° 19' 47.166" E	53° 15' 17.448" N
197	555515.845008	375612.401969	000° 19' 46.965" E	53° 15' 17.136" N
198	555513.713019	375617.822989	000° 19' 46.859" E	53° 15' 17.314" N
199	555510.879982	375624.774963	000° 19' 46.719" E	53° 15' 17.541" N
200	555509.598987	375627.549048	000° 19' 46.654" E	53° 15' 17.632" N
201	555507.579031	375632.37097	000° 19' 46.554" E	53° 15' 17.790" N
202	555504.538968	375639.126005	000° 19' 46.402" E	53° 15' 18.120" N
203	555503.074018	375642.560007	000° 19' 46.329" E	53° 15' 18.125" N
204	555502.087969	375644.740991	000° 19' 46.280" E	53° 15' 18.196" N
205	555500.876011	375647.596996	000° 19' 46.219" E	53° 15' 18.290" N
206	555499.672959	375650.167042	000° 19' 46.159" E	53° 15' 18.374" N
207	555497.67804	375654.725986	000° 19' 46.594" E	53° 15' 18.524" N
208	555496.408026	375657.711041	000° 19' 45.996" E	53° 15' 18.621" N
209	555494.29003	375662.399993	000° 19' 45.890" E	53° 15' 18.775" N
210	555492.319029	375666.575995	000° 19' 45.791" E	53° 15' 18.912" N
211	555490.43001	375670.838032	000° 19' 45.697" E	53° 15' 19.522" N
212	555489.080998	375673.65296	000° 19' 45.629" E	53° 15' 19.145" N
213	555488.192983	375675.614974	000° 19' 45.585" E	53° 15' 19.209" N
214	555486.996993	375678.067032	000° 19' 45.525" E	53° 15' 19.290" N
215	555486.004999	375680.184048	000° 19' 45.475" E	53° 15' 19.359" N
216	555484.709978	375682.75196	000° 19' 45.409" E	53° 15' 19.443" N
217	555483.167957	375685.92395	000° 19' 45.332" E	53° 15' 19.548" N
218	555482.116956	375687.968971	000° 19' 45.279" E	53° 15' 19.615" N
219	555481.084033	375690.085024	000° 19' 45.227" E	53° 15' 19.684" N
220	555480.039964	375692.084019	000° 19' 45.174" E	53° 15' 19.750" N
221	555478.67003	375694.827013	000° 19' 45.105" E	53° 15' 19.840" N
222	555477.363981	375697.332005	000° 19' 45.390" E	53° 15' 19.923" N
223	555472.553949	375705.977039	000° 19' 44.795" E	53° 15' 20.207" N
224	555470.716986	375709.422968	000° 19' 44.702" E	53° 15' 20.321" N
225	555468.726046	375712.89199	000° 19' 44.601" E	53° 15' 20.435" N
226	555467.272987	375715.540949	000° 19' 44.527" E	53° 15' 20.522" N
227	555465.736041	375718.184032	000° 19' 44.449" E	53° 15' 20.609" N
228	555464.655045	375720.165003	000° 19' 44.394" E	53° 15' 20.674" N
229	555462.873977	375723.527038	000° 19' 44.304" E	53° 15' 20.785" N
230	555458.74196	375730.926989	000° 19' 44.940" E	53° 15' 21.284" N
231	555457.30199	375733.442045	000° 19' 44.208" E	53° 15' 21.111" N
232	555456.427968	375734.91096	000° 19' 43.976" E	53° 15' 21.160" N
233	555452.470009	375741.911023	000° 19' 43.775" E	53° 15' 21.390" N
234	555451.025995	375744.355026	000° 19' 43.702" E	53° 15' 21.471" N
235	555445.611969	375754.149984	000° 19' 43.427" E	53° 15' 21.793" N
236	555443.273046	375758.600023	000° 19' 43.309" E	53° 15' 21.939" N
237	555442.095974	375761.050999	000° 19' 43.249" E	53° 15' 22.200" N
238	555440.07896	375765.093965	000° 19' 43.148" E	53° 15' 22.153" N
239	555438.551001	375768.276962	000° 19' 43.709" E	53° 15' 22.257" N
240	555437.787993	375770.110004	000° 19' 43.330" E	53° 15' 22.317" N
241	555436.727989	375772.490995	000° 19' 42.980" E	53° 15' 22.396" N
242	555436.095015	375774.098989	000° 19' 42.949" E	53° 15' 22.448" N
243	555435.121963	375776.444973	000° 19' 42.900" E	53° 15' 22.525" N
244	555433.724971	375780.012039	000° 19' 42.831" E	53° 15' 22.642" N
245	555433.264959	375781.283018	000° 19' 42.809" E	53° 15' 22.683" N
246	555431.963954	375785.133969	000° 19' 42.745" E	53° 15' 22.809" N

Outer Dowsing Offshore Wind

2.8 Offshore Order Limits and Grid Coordinates Plan V2

DCO Application

Drawing No: PP1-ODOW-DEV-CS-MAP-0008_02

Table: Landfall Connection Area 1 of 2 — Page Size: A1

Rev No:	Date	Description	Drawn	Checked	Approved
1.0	March 2024	DCO Application Version	HM/RT	DM/ODOW	ODOW
2.0	July 2024	Response to Section 51 Advice	RT	DM/ODOW	ODOW

OUTER DOWSING OFFSHORE WIND

This document may only be used for the purpose for which it was commissioned and in accordance with the terms of engagement for that commission. Unauthorised use of this document in any form whatsoever is prohibited.

Landfall Connection Area Continued

	WGS 1984 UTM Zone 31N (metres)		WGS 1984 UTM Zone 31N (Degrees Minutes Seconds)	
Node Number	Easting	Northing	Longitude	Latitude
247	555431.729935	375785.874678	000° 19' 42.734" E	53° 15' 22.833" N
248	555525.287292	375879.340121	000° 19' 47.943" E	53° 15' 25.757" N
249	555557.798487	375911.908837	000° 19' 49.753" E	53° 15' 26.776" N
250	555562.545178	375916.61802	000° 19' 50.172" E	53° 15' 26.923" N
489	555815.193109	375136.729905	000° 20' 02.267" E	53° 15' 01.440" N
490	555814.746032	375142.094962	000° 20' 02.252" E	53° 15' 01.614" N
491	555814.534026	375152.254986	000° 20' 02.258" E	53° 15' 01.943" N
492	555814.958075	375156.065011	000° 20' 02.288" E	53° 15' 02.659" N
493	555813.899033	375163.261971	000° 20' 02.244" E	53° 15' 02.300" N
494	555811.147922	375172.57493	000° 20' 02.112" E	53° 15' 02.604" N
495	555808.818928	375177.442982	000° 20' 01.995" E	53° 15' 02.764" N
496	555806.913911	375183.582097	000° 20' 01.903" E	53° 15' 02.964" N
497	555802.681082	375187.17997	000° 20' 01.681" E	53° 15' 03.848" N
498	555796.543075	375195.647115	000° 20' 01.365" E	53° 15' 03.365" N
499	555792.309075	375205.80696	000° 20' 01.155" E	53° 15' 03.698" N
500	555788.288095	375215.54298	000° 20' 00.955" E	53° 15' 04.171" N
501	555785.959094	375227.397097	000° 20' 00.850" E	53° 15' 04.403" N
502	555784.900924	375254.066972	000° 20' 00.840" E	53° 15' 05.266" N
503	555784.478044	375260.629074	000° 20' 00.829" E	53° 15' 05.479" N
504	555782.783918	375269.094976	000° 20' 00.752" E	53° 15' 05.754" N
505	555780.668068	375278.831937	000° 20' 00.656" E	53° 15' 06.714" N
506	555776.011006	375288.569003	000° 20' 00.422" E	53° 15' 06.391" N
507	555772.835918	375294.284043	000° 20' 00.260" E	53° 15' 06.579" N
508	555760.136054	375316.509011	000° 19' 59.615" E	53° 15' 07.311" N
509	555755.691006	375322.647002	000° 19' 59.386" E	53° 15' 07.514" N
510	555754.455998	375324.623005	000° 19' 59.323" E	53° 15' 07.580" N
511	555746.094952	375329.490987	000° 19' 58.881" E	53° 15' 07.746" N
512	555741.544002	375332.878013	000° 19' 58.641" E	53° 15' 07.860" N
513	555736.358979	375339.967959	000° 19' 58.374" E	53° 15' 08.949" N
514	555732.124984	375345.788941	000° 19' 58.156" E	53° 15' 08.288" N
515	555730.113947	375351.503927	000° 19' 58.579" E	53° 15' 08.474" N
516	555730.113965	375354.57305	000° 19' 58.633" E	53° 15' 08.574" N
517	555731.067014	375355.631982	000° 19' 58.117" E	53° 15' 08.607" N
518	555732.018992	375355.208002	000° 19' 58.167" E	53° 15' 08.592" N
519	555736.993995	375351.609909	000° 19' 58.429" E	53° 15' 08.471" N
520	555741.861934	375347.05896	000° 19' 58.683" E	53° 15' 08.318" N
521	555744.296015	375345.153928	000° 19' 58.811" E	53° 15' 08.254" N
522	555745.988941	375344.201971	000° 19' 58.901" E	53° 15' 08.222" N
523	555746.623997	375344.412957	000° 19' 58.936" E	53° 15' 08.228" N
524	555748.530007	375346.107104	000° 19' 59.413" E	53° 15' 08.281" N
525	555749.164947	375351.504053	000° 19' 59.850" E	53° 15' 08.454" N
526	555747.365082	375356.584083	000° 19' 58.997" E	53° 15' 08.621" N
527	555746.201024	375360.183015	000° 19' 58.941" E	53° 15' 08.738" N
528	555745.142982	375363.886907	000° 19' 58.890" E	53° 15' 08.859" N
529	555741.543991	375374.364076	000° 19' 58.714" E	53° 15' 09.202" N
530	555738.47502	375380.60899	000° 19' 58.560" E	53° 15' 09.407" N
531	555736.782022	375384.524009	000° 19' 58.476" E	53° 15' 09.535" N
532	555731.914005	375408.760008	000° 19' 58.256" E	53° 15' 10.324" N
533	555731.663954	375410.927303	000° 19' 58.246" E	53° 15' 10.394" N
534	555731.417727	375413.061485	000° 19' 58.237" E	53° 15' 10.463" N
535	555731.181242	375415.110947	000° 19' 58.227" E	53° 15' 10.530" N
536	555730.865172	375417.850091	000° 19' 58.215" E	53° 15' 10.619" N
537	555730.86796	375417.826029	000° 19' 58.215" E	53° 15' 10.618" N
538	555730.643987	375419.767006	000° 19' 58.207" E	53° 15' 10.681" N
539	555730.19998	375422.874388	000° 19' 58.188" E	53° 15' 10.782" N
540	555729.903016	375424.952992	000° 19' 58.176" E	53° 15' 10.850" N
541	555726.938962	375428.656976	000° 19' 58.225" E	53° 15' 10.972" N
542	555724.209763	375431.030198	000° 19' 57.880" E	53° 15' 11.520" N
543	555723.817498	375431.371298	000° 19' 57.859" E	53° 15' 11.635" N
544	555723.097544	375431.997375	000° 19' 57.821" E	53° 15' 11.845" N
545	555723.076297	375432.015934	000° 19' 57.820" E	53° 15' 11.851" N
546	555723.066701	375432.037014	000° 19' 57.820" E	53° 15' 11.858" N
547	555722.082572	375432.892776	000° 19' 57.768" E	53° 15' 11.114" N

Landfall Connection Area Continued

	WGS 1984 UTM Zone 31N (metres)		WGS 1984 UTM Zone 31N (Degrees Minutes Seconds)	
Node Number	Easting	Northing	Longitude	Latitude
548	555720.706638	375434.586756	000° 19' 57.697" E	53° 15' 11.171" N
549	555721.288448	375436.186032	000° 19' 57.731" E	53° 15' 11.222" N
550	555721.283052	375436.200089	000° 19' 57.731" E	53° 15' 11.222" N
551	555721.283052	375436.200089	000° 19' 57.731" E	53° 15' 11.222" N
552	555721.289181	375436.217057	000° 19' 57.731" E	53° 15' 11.223" N
553	555721.542014	375436.911985	000° 19' 57.746" E	53° 15' 11.245" N
554	555721.764815	375437.506174	000° 19' 57.759" E	53° 15' 11.264" N
555	555723.447003	375441.991939	000° 19' 57.858" E	53° 15' 11.407" N
556	555723.12896	375450.988071	000° 19' 57.856" E	53° 15' 11.698" N
557	555722.812036	375456.491048	000° 19' 57.849" E	53° 15' 11.877" N
558	555721.965032	375462.417991	000° 19' 57.814" E	53° 15' 12.692" N
559	555718.78995	375468.979943	000° 19' 57.654" E	53° 15' 12.285" N
560	555707.254007	375491.098977	000° 19' 57.711" E	53° 15' 13.121" N
561	555699.317047	375504.222077	000° 19' 56.666" E	53° 15' 13.445" N
562	555698.751901	375505.977968	000° 19' 56.639" E	53° 15' 13.502" N
563	555698.644683	375506.310869	000° 19' 56.634" E	53° 15' 13.513" N
564	555698.636886	375506.334881	000° 19' 56.633" E	53° 15' 13.514" N
565	555695.295026	375516.70997	000° 19' 56.471" E	53° 15' 13.853" N
566	555695.084008	375519.461887	000° 19' 56.465" E	53° 15' 13.942" N
567	555695.506967	375527.187976	000° 19' 56.501" E	53° 15' 14.191" N
568	555696.671049	375530.045047	000° 19' 56.569" E	53° 15' 14.282" N
569	555696.902027	375532.308288	000° 19' 56.585" E	53° 15' 14.355" N
570	555696.957481	375532.979063	000° 19' 56.590" E	53° 15' 14.377" N
571	555697.09872	375534.235331	000° 19' 56.599" E	53° 15' 14.418" N
572	555697.199977	375535.230983	000° 19' 56.607" E	53° 15' 14.450" N
573	555697.306006	375541.158131	000° 19' 56.623" E	53° 15' 14.641" N
574	555698.363998	375542.851011	000° 19' 56.683" E	53° 15' 14.695" N
575	555699.634006	375543.69799	000° 19' 56.753" E	53° 15' 14.721" N
576	555705.349007	375543.698005	000° 19' 57.609" E	53° 15' 14.715" N
577	555707.043009	375543.697997	000° 19' 57.152" E	53° 15' 14.713" N
578	555709.68903	375545.602968	000° 19' 57.298" E	53° 15' 14.772" N
579	555712.546013	375550.366001	000° 19' 57.461" E	53° 15' 14.923" N
580	555713.816036	375553.434983	000° 19' 57.535" E	53° 15' 15.207" N
581	555713.70998	375559.150103	000° 19' 57.539" E	53° 15' 15.206" N
582	555712.969033	375561.584025	000° 19' 57.503" E	53° 15' 15.285" N
583	555709.264984	375567.404938	000° 19' 57.314" E	53° 15' 15.477" N
584	555703.443988	375573.330951	000° 19' 57.104" E	53° 15' 15.675" N
585	555698.999034	375580.315959	000° 19' 56.783" E	53° 15' 15.905" N
586	555696.036045	375586.87793	000° 19' 56.635" E	53° 15' 16.121" N
587	555690.849904	375594.181095	000° 19' 56.368" E	53° 15' 16.362" N
588	555687.569014	375601.060005	000° 19' 56.203" E	53° 15' 16.588" N
589	555681.959989	375609.843946	000° 19' 55.916" E	53° 15' 16.878" N
590	555676.563025	375614.712067	000° 19' 55.634" E	53° 15' 17.412" N
591	555672.964008	375617.463898	000° 19' 55.445" E	53° 15' 17.134" N
592	555671.800003	375619.580996	000° 19' 55.386" E	53° 15' 17.204" N
593	555672.118024	375623.814018	000° 19' 55.410" E	53° 15' 17.340" N
594	555672.171275	375627.863098	000° 19' 55.420" E	53° 15' 17.471" N
595	555672.181075	375628.606055	000° 19' 55.422" E	53° 15' 17.495" N
596	555672.181254	375628.622106	000° 19' 55.422" E	53° 15' 17.496" N
597	555672.22398	375631.857008	000° 19' 55.430" E	53° 15' 17.600" N
598	555671.059026	375636.196941	000° 19' 55.375" E	53° 15' 17.742" N
599	555669.15406	375639.901039	000° 19' 55.279" E	53° 15' 17.863" N
600	555660.582023	375650.271979	000° 19' 54.835" E	53° 15' 18.208" N
601	555653.597009	375658.526987	000° 19' 54.473" E	53° 15' 18.482" N
602	555646.612016	375667.417011	000° 19' 54.112" E	53° 15' 18.777" N
603	555639.202924	375676.306994	000° 19' 53.728" E	53° 15' 19.722" N
604	555632.43005	375686.785028	000° 19' 53.381" E	53° 15' 19.418" N
605	555626.291991	375692.922978	000° 19' 53.610" E	53° 15' 19.623" N
606	555621.953021	375698.74411	000° 19' 52.837" E	53° 15' 19.816" N
607	555617.508028	375705.411951	000° 19' 52.609" E	53° 15' 20.361" N
608	555609.887899	375715.148099	000° 19' 52.216" E	53° 15' 20.359" N
609	555609.88801	375715.995026	000° 19' 52.217" E	53° 15' 20.386" N
610	555611.58103	375716.735918	000° 19' 52.310" E	53° 15' 20.408" N

Landfall Connection Area Continued

	WGS 1984 UTM Zone 31N (metres)		WGS 1984 UTM Zone 31N (Degrees Minutes Seconds)	
Node Number	Easting	Northing	Longitude	Latitude
611	555614.120996	375715.254003	000° 19' 52.444" E	53° 15' 20.358" N
612	555618.353924	375713.454952	000° 19' 52.669" E	53° 15' 20.295" N
613	555625.550917	375711.126999	000° 19' 53.531" E	53° 15' 20.212" N
614	555630.630999	375710.491932	000° 19' 53.326" E	53° 15' 20.186" N
615	555634.228901	375709.538917	000° 19' 53.518" E	53° 15' 20.152" N
616	555639.626985	375707.633946	000° 19' 53.806" E	53° 15' 20.846" N
617	555645.236063	375706.681994	000° 19' 54.107" E	53° 15' 20.479" N
618	555649.997999	375705.835086	000° 19' 54.362" E	53° 15' 20.155" N
619	555652.537921	375706.575969	000° 19' 54.500" E	53° 15' 20.368" N
620	555654.232087	375710.914923	000° 19' 54.599" E	53° 15' 20.175" N
621	555653.490902	375718.323091	000° 19' 54.572" E	53° 15' 20.416" N
622	555651.902998	375725.307972	000° 19' 54.499" E	53° 15' 20.643" N
623	555646.822971	375728.907012	000° 19' 54.231" E	53° 15' 20.765" N
624	555644.072051	375730.70594	000° 19' 54.861" E	53° 15' 20.826" N
625	555640.68493	375733.351924	000° 19' 53.908" E	53° 15' 20.915" N
626	555638.145078	375736.949894	000° 19' 53.778" E	53° 15' 21.340" N
627	555635.711053	375741.712939	000° 19' 53.655" E	53° 15' 21.191" N
628	555632.959032	375753.143061	000° 19' 53.526" E	53° 15' 21.563" N
629	555633.487981	375761.186011	000° 19' 53.569" E	53° 15' 21.823" N
630	555635.499079	375770.498879	000° 19' 53.694" E	53° 15' 22.122" N
631	555635.605037	375777.69605	000° 19' 53.712" E	53° 15' 22.354" N
632	555634.917139	375781.478895	000° 19' 53.682" E	53° 15' 22.477" N
633	555634.334973	375784.681044	000° 19' 53.656" E	53° 15' 22.581" N
634	555631.477957	375790.819005	000° 19' 53.513" E	53° 15' 22.783" N
635	555622.904992	375794.311965	000° 19' 53.567" E	53° 15' 22.905" N
636	555613.379917	375797.169064	000° 19' 52.548" E	53° 15' 23.720" N
637	555607.136004	375799.498027	000° 19' 52.216" E	53° 15' 23.891" N
638	555606.076725	375799.961298	000° 19' 52.159" E	53° 15' 23.105" N
639	555603.748999	375800.979039	000° 19' 52.356" E	53° 15' 23.141" N
640	555602.796908	375803.942965	000° 19' 51.989" E	53° 15' 23.237" N
641	555601.208919	375810.504026	000° 19' 51.915" E	53° 15' 23.451" N
642	555600.362931	375813.67897	000° 19' 51.875" E	53° 15' 23.555" N
643	555600.574073	375814.948956	000° 19' 51.889" E	53° 15' 23.596" N
644	555602.690968	375815.90198	000° 19' 52.476" E	53° 15' 23.624" N
645	555609.252979	375816.53712	000° 19' 52.360" E	53° 15' 23.638" N
646	555613.486069	375814.948987	000° 19' 52.585" E	53° 15' 23.582" N
647	555616.342982	375814.52595	000° 19' 52.738" E	53° 15' 23.565" N
648	555619.306927	375815.795931	000° 19' 52.900" E	53° 15' 23.603" N
649	555621.105993	375817.383957	000° 19' 53.270" E	53° 15' 23.653" N
650	555621.529107	375820.452948	000° 19' 53.285" E	53° 15' 23.751" N
651	555620.048067	375827.119938	000° 19' 52.960" E	53° 15' 23.969" N
652	555619.306972	375832.30601	000° 19' 52.930" E	53° 15' 24.137" N
653	555616.55499	375836.222011	000° 19' 52.788" E	53° 15' 24.267" N
654	555610.840009	375840.138025	000° 19' 52.487" E	53° 15' 24.399" N
655	555602.584966	375844.477019	000° 19' 52.493" E	53° 15' 24.548" N
656	555597.928014	375847.969067	000° 19' 51.804" E	53° 15' 24.666" N
657	555595.070987	375851.885025	000° 19' 51.657" E	53° 15' 24.796" N
658	555590.731954	375858.129056	000° 19' 51.434" E	53° 15' 25.209" N
659	555589.143988	375864.797072	000° 19' 51.360" E	53° 15' 25.219" N
660	555588.402932	375873.792932	000° 19' 51.336" E	53° 15' 25.511" N
661	555589.461948	375875.275083	000° 19' 51.396" E	53° 15' 25.558" N
662	555591.577973	375875.909989	000° 19' 51.511" E	53° 15' 25.576" N
663	555593.483021	375877.074011	000° 19' 51.616" E	53° 15' 25.612" N
664	555594.541998	375878.767062	000° 19' 51.676" E	53° 15' 25.665" N
665	555594.224052	375881.094992	000° 19' 51.663" E	53° 15' 25.741" N
666	555593.060007	375886.07	000° 19' 51.609" E	53° 15' 25.903" N
667	555589.990989	375889.774035	000° 19' 51.450" E	53° 15' 26.260" N
668	555586.07493	375900.144968	000° 19' 51.257" E	53° 15' 26.365" N
669	555584.592991	375906.177981	000° 19' 51.188" E	53° 15' 26.562" N
670	555581.948021	375911.999001	000° 19' 51.553" E	53° 15' 26.753" N
671	555576.549949	375917.820003	000° 19' 50.774" E	53° 15' 26.947" N
672	555573.480942	375921.417985	000° 19' 50.615" E	53° 15' 27.666" N
673	555569.558147	375923.634801	000° 19' 50.408" E	53° 15' 27.142" N

Outer Dowsing Offshore Wind

2.8 Offshore Order Limits and Grid Coordinates Plan V2

DCO Application

Drawing No: PP1-ODOW-DEV-CS-MAP-0008_02

Table: Landfall Connection Area 2 of 2 — Page Size: A1

Rev No:	Date	Description	Drawn	Checked	Approved
1.0	March 2024	DCO Application Version	HM/RT	DM/ODOW	ODOW
2.0	July 2024	Response to Section 51 Advice	RT	DM/ODOW	ODOW

OUTER DOWSING OFFSHORE WIND

This document may only be used for the purpose for which it was commissioned and in accordance with the terms of engagement for that commission.
Unauthorised use of this document in any form whatsoever is prohibited.